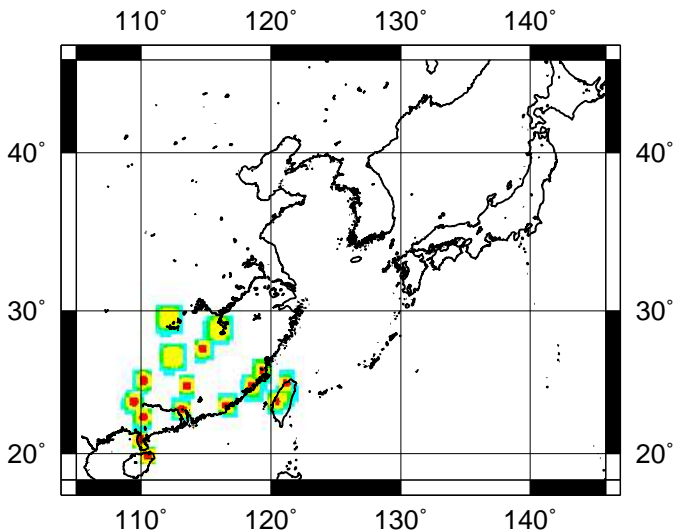


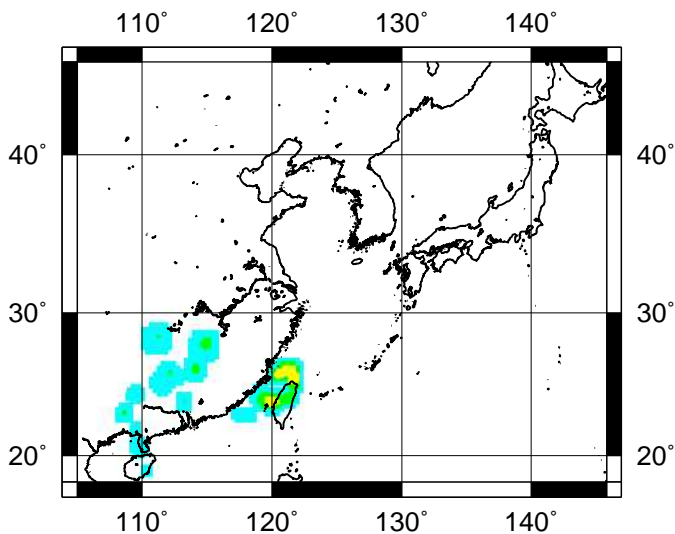
12 UTC 08/08/2009



1e-30 1e-15 1e-14 1e-13 1e-12

Relative Aerial Density

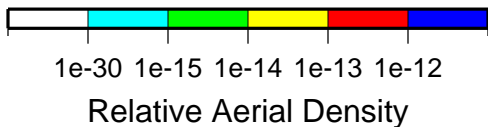
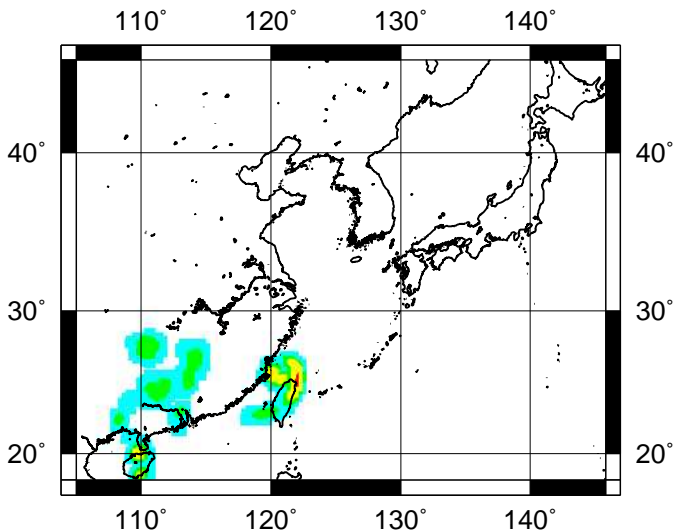
15 UTC 08/08/2009



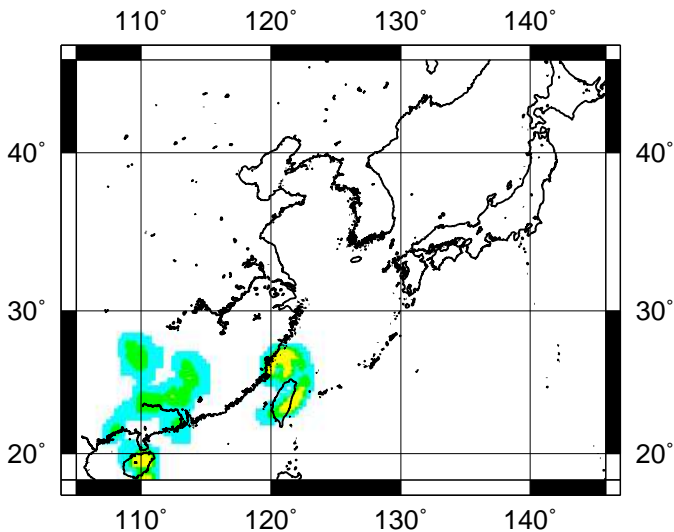
1e-30 1e-15 1e-14 1e-13 1e-12

Relative Aerial Density

18 UTC 08/08/2009



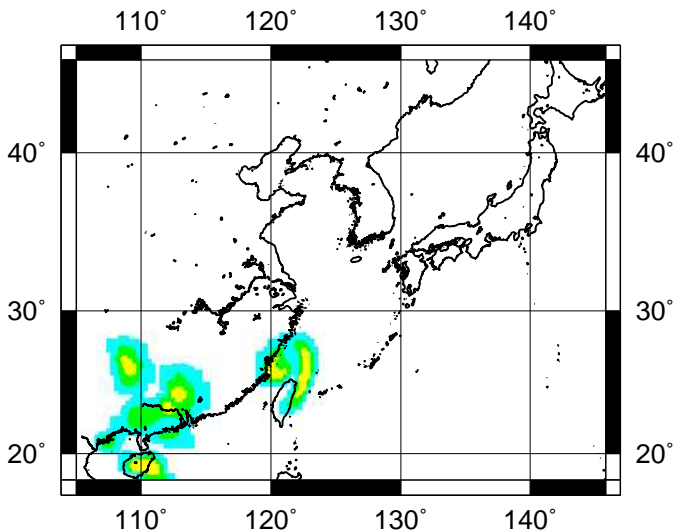
21 UTC 08/08/2009



$1e-30$   $1e-15$   $1e-14$   $1e-13$   $1e-12$

Relative Aerial Density

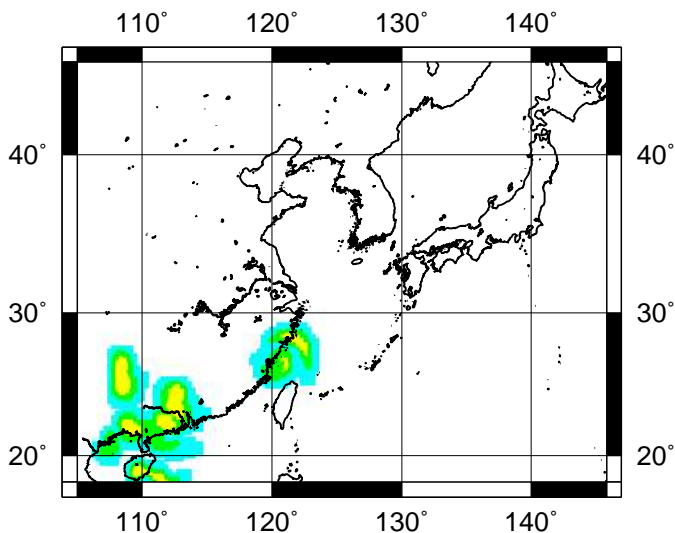
00 UTC 09/08/2009



1e-30 1e-15 1e-14 1e-13 1e-12

Relative Aerial Density

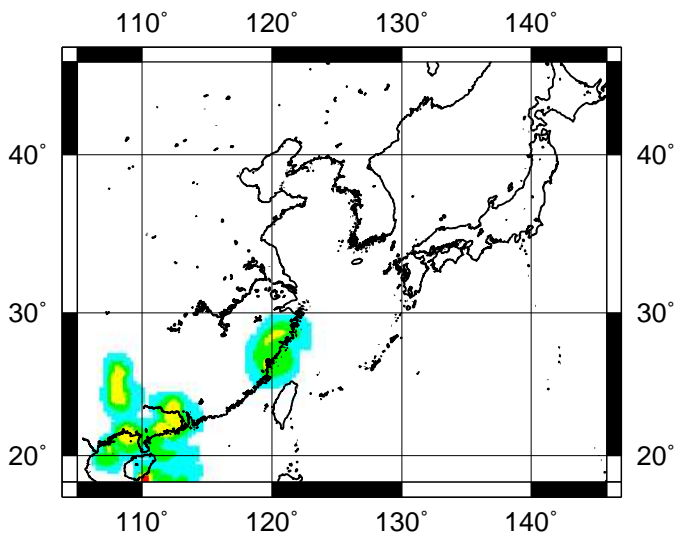
03 UTC 09/08/2009



1e-30 1e-15 1e-14 1e-13 1e-12

Relative Aerial Density

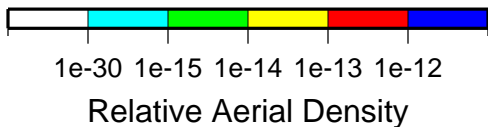
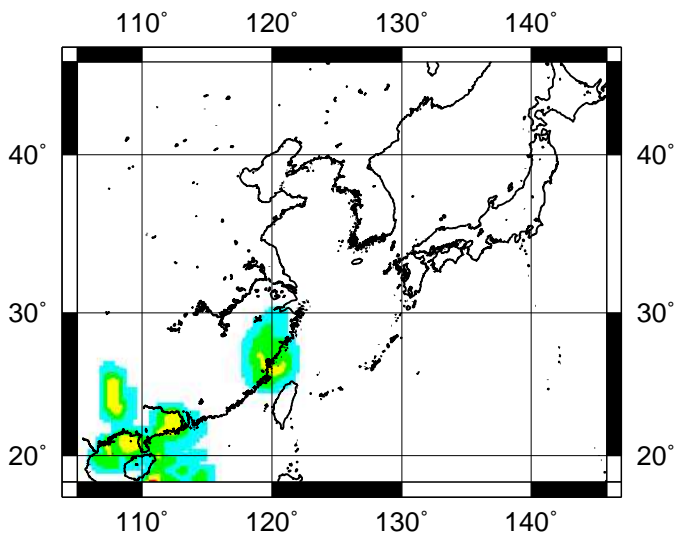
06 UTC 09/08/2009



1e-30 1e-15 1e-14 1e-13 1e-12

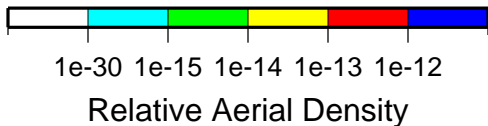
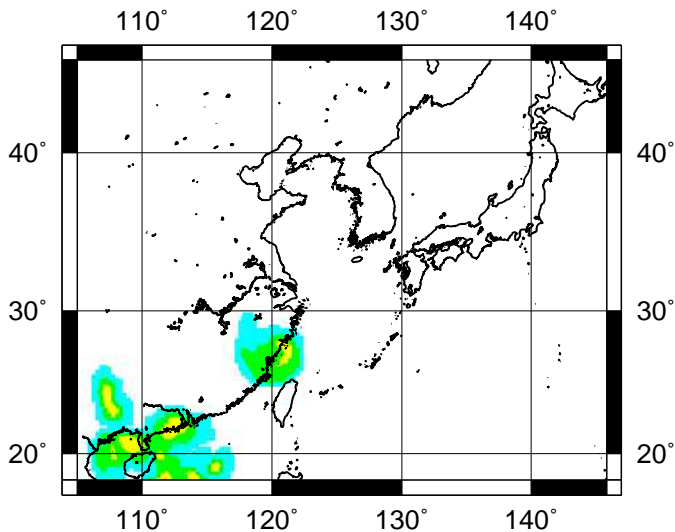
Relative Aerial Density

09 UTC 09/08/2009

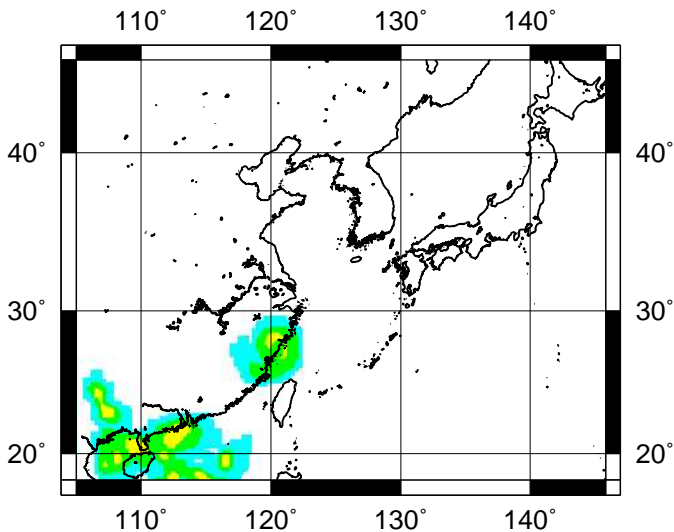




12 UTC 09/08/2009



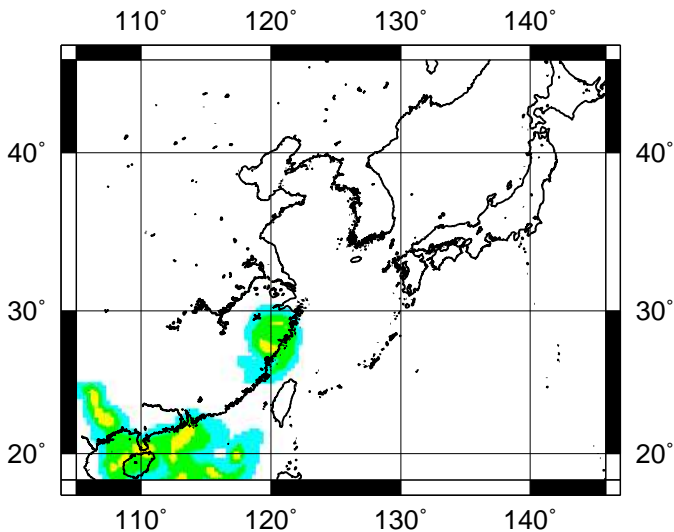
15 UTC 09/08/2009



1e-30 1e-15 1e-14 1e-13 1e-12

Relative Aerial Density

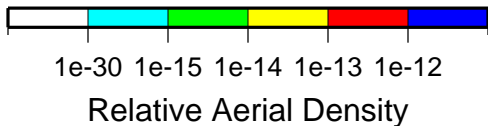
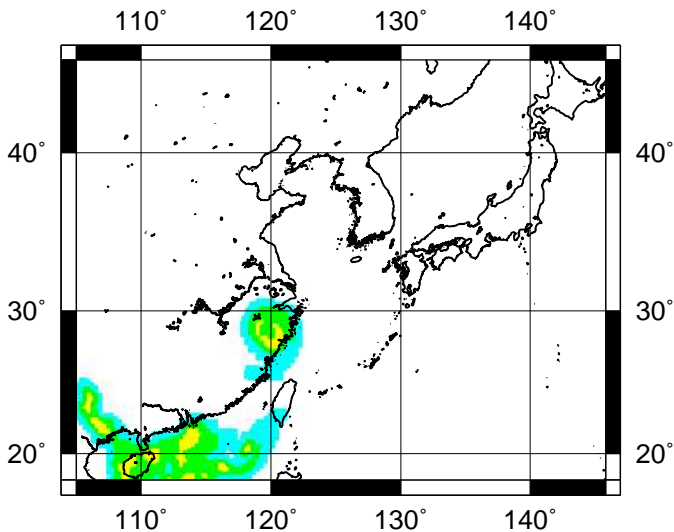
18 UTC 09/08/2009



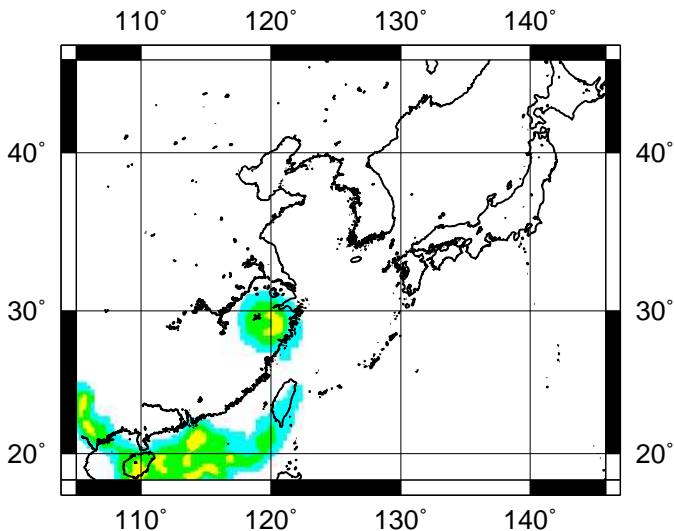
1e-30 1e-15 1e-14 1e-13 1e-12

Relative Aerial Density

21 UTC 09/08/2009



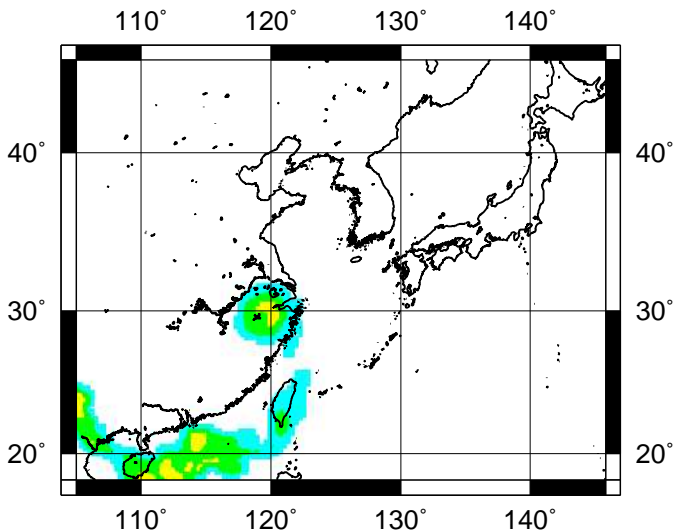
00 UTC 10/08/2009



1e-30 1e-15 1e-14 1e-13 1e-12

Relative Aerial Density

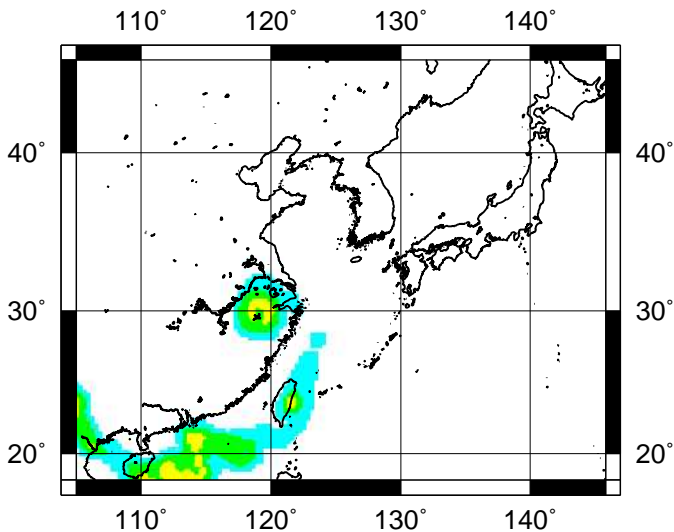
03 UTC 10/08/2009



1e-30 1e-15 1e-14 1e-13 1e-12

Relative Aerial Density

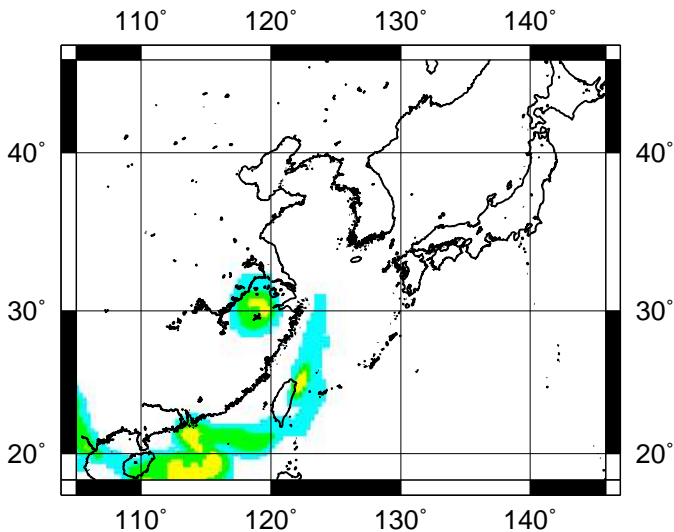
06 UTC 10/08/2009



1e-30 1e-15 1e-14 1e-13 1e-12

Relative Aerial Density

10 UTC 10/08/2009



1e-30 1e-15 1e-14 1e-13 1e-12

Relative Aerial Density