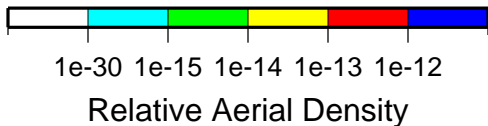
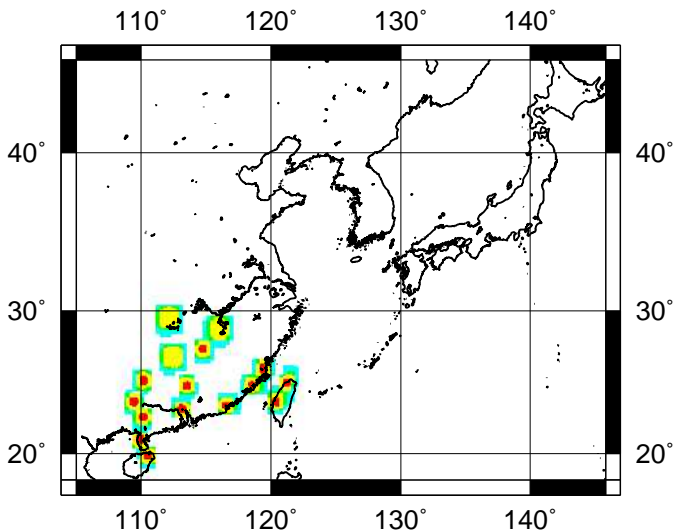
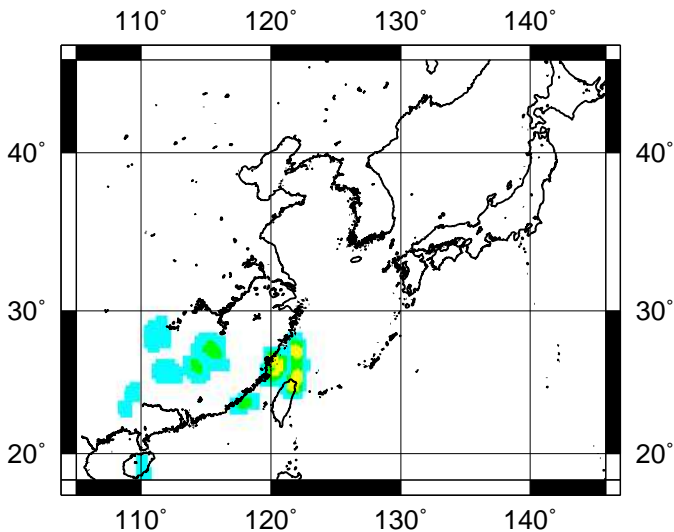


12 UTC 09/08/2009



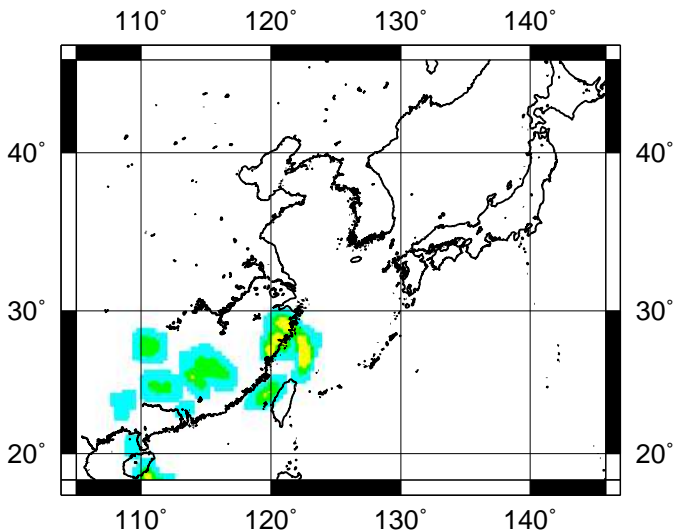
15 UTC 09/08/2009



1e-30 1e-15 1e-14 1e-13 1e-12

Relative Aerial Density

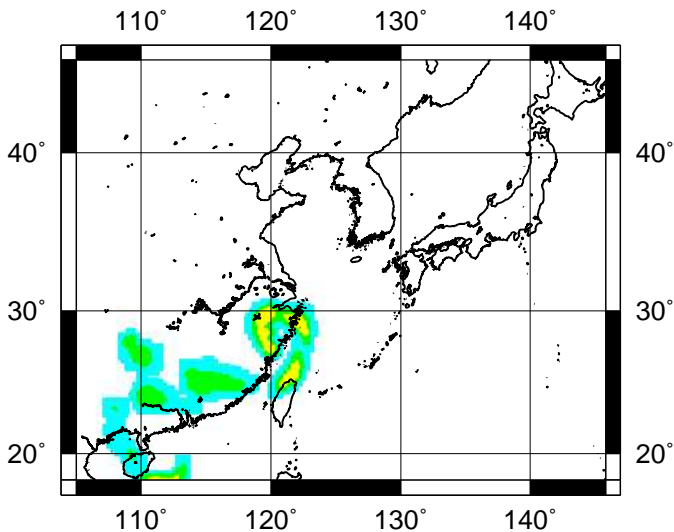
18 UTC 09/08/2009



1e-30 1e-15 1e-14 1e-13 1e-12

Relative Aerial Density

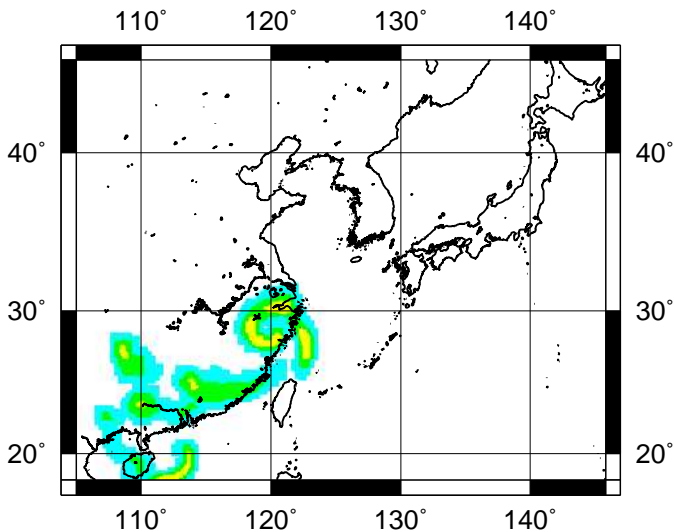
21 UTC 09/08/2009



1e-30 1e-15 1e-14 1e-13 1e-12

Relative Aerial Density

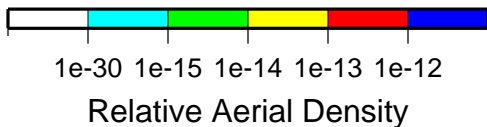
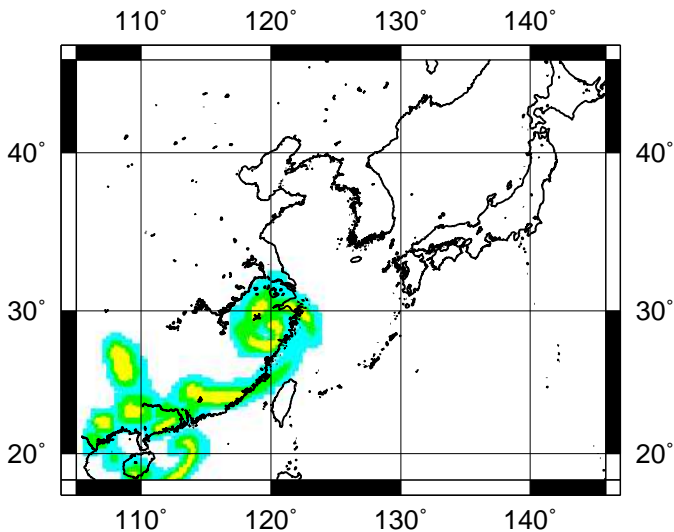
00 UTC 10/08/2009



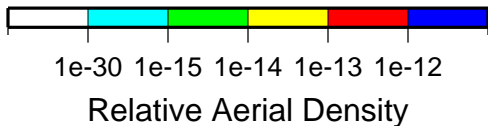
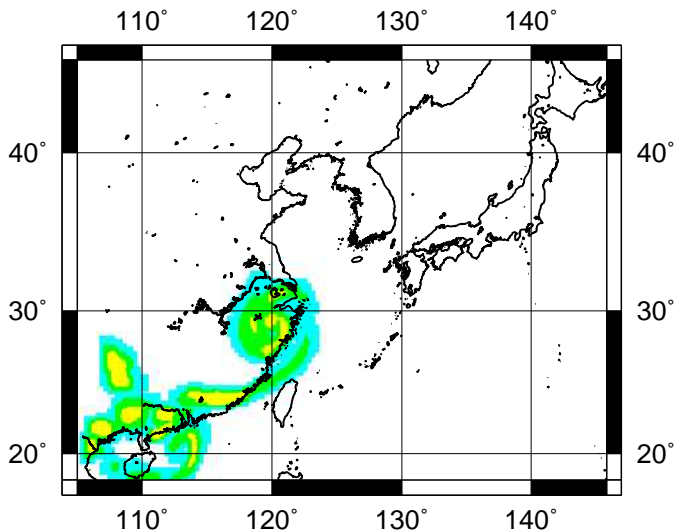
1e-30 1e-15 1e-14 1e-13 1e-12

Relative Aerial Density

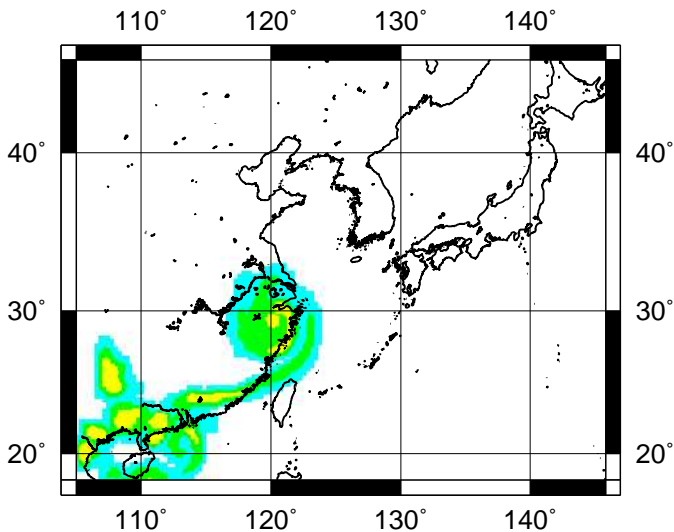
03 UTC 10/08/2009



06 UTC 10/08/2009



09 UTC 10/08/2009

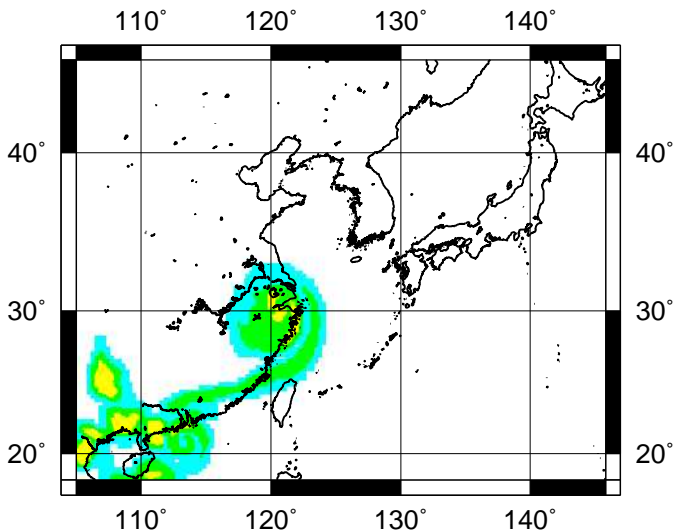


1e-30 1e-15 1e-14 1e-13 1e-12

Relative Aerial Density



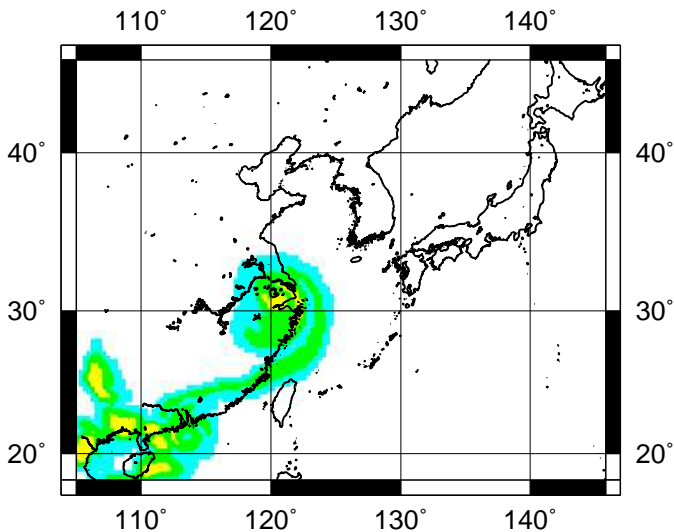
12 UTC 10/08/2009



1e-30 1e-15 1e-14 1e-13 1e-12

Relative Aerial Density

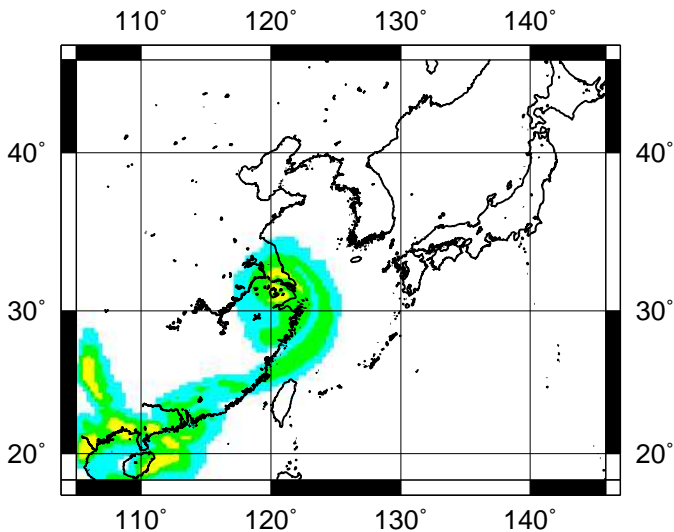
15 UTC 10/08/2009



1e-30 1e-15 1e-14 1e-13 1e-12

Relative Aerial Density

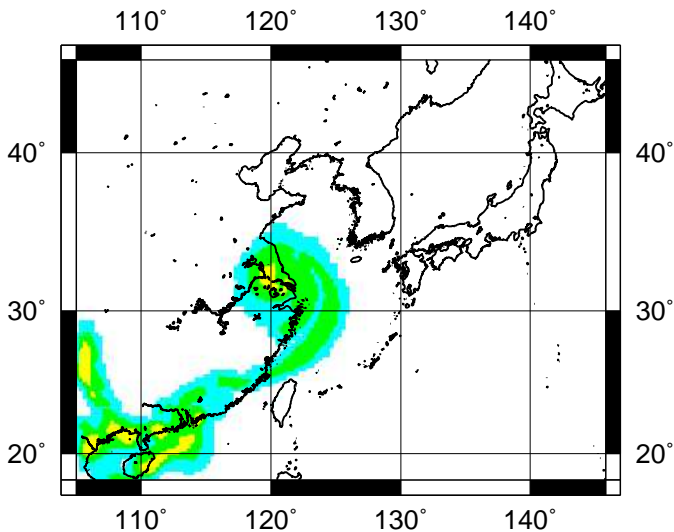
18 UTC 10/08/2009



1e-30 1e-15 1e-14 1e-13 1e-12

Relative Aerial Density

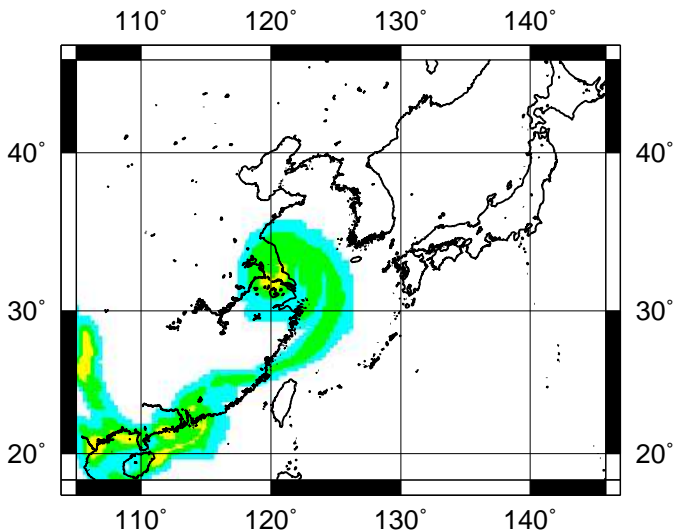
21 UTC 10/08/2009



1e-30 1e-15 1e-14 1e-13 1e-12

Relative Aerial Density

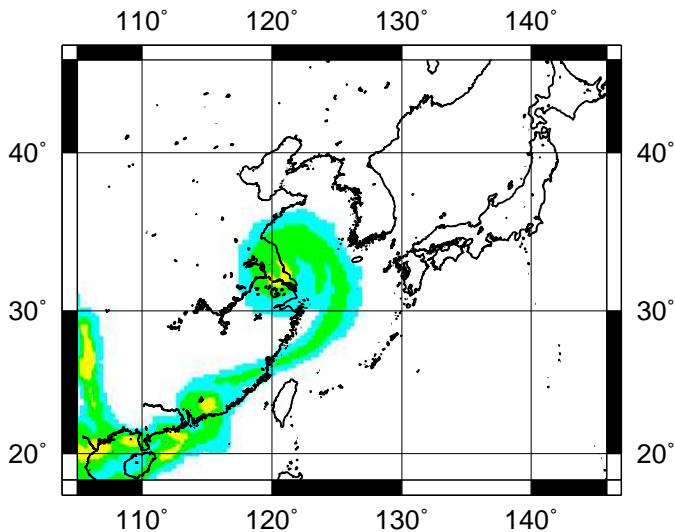
00 UTC 11/08/2009



1e-30 1e-15 1e-14 1e-13 1e-12

Relative Aerial Density

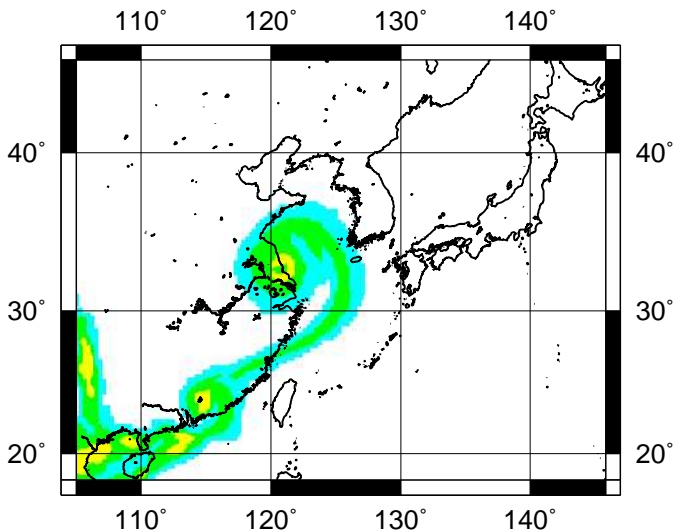
03 UTC 11/08/2009



1e-30 1e-15 1e-14 1e-13 1e-12

Relative Aerial Density

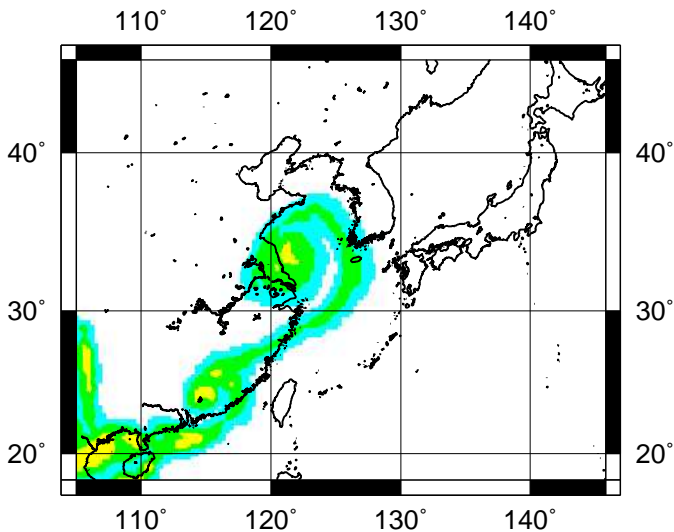
06 UTC 11/08/2009



1e-30 1e-15 1e-14 1e-13 1e-12

Relative Aerial Density

10 UTC 11/08/2009



1e-30 1e-15 1e-14 1e-13 1e-12

Relative Aerial Density