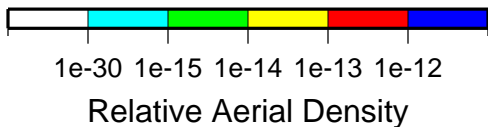
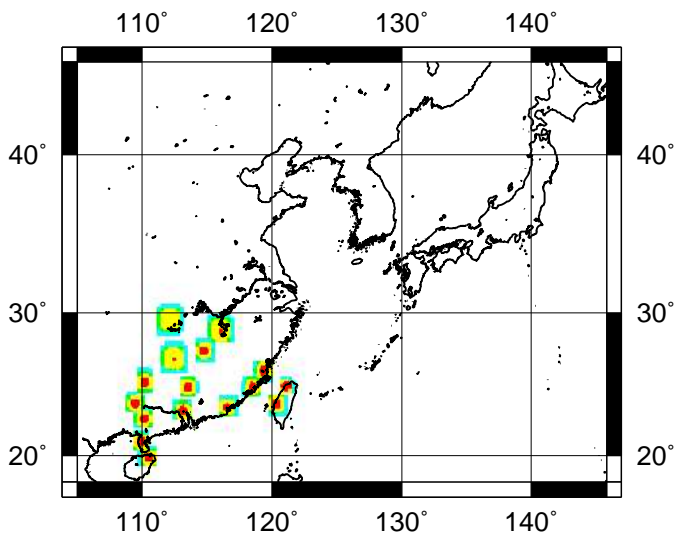
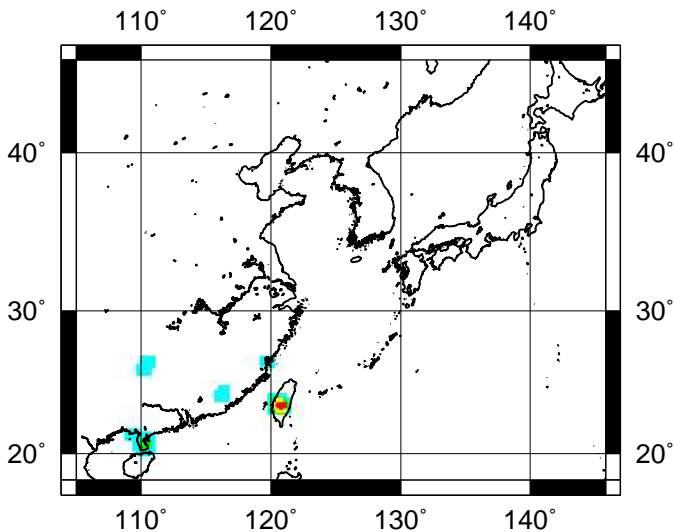


12 UTC 16/08/2009



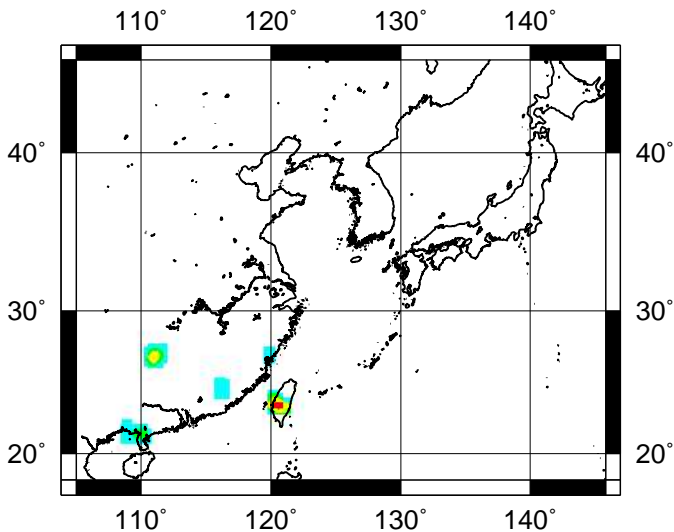
15 UTC 16/08/2009



1e-30 1e-15 1e-14 1e-13 1e-12

Relative Aerial Density

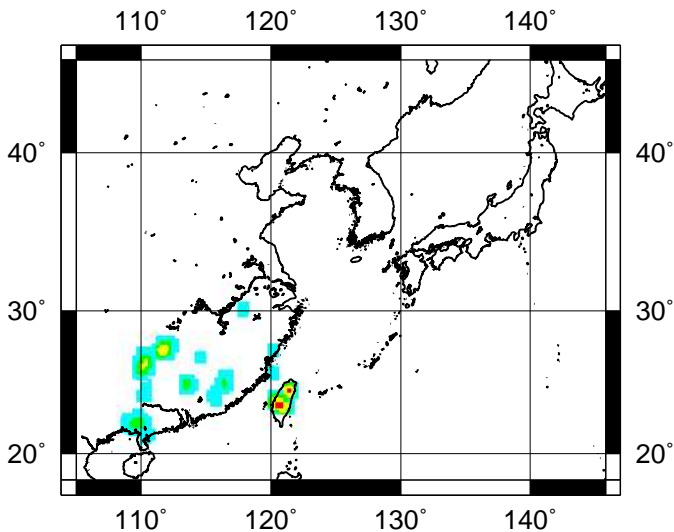
18 UTC 16/08/2009



1e-30 1e-15 1e-14 1e-13 1e-12

Relative Aerial Density

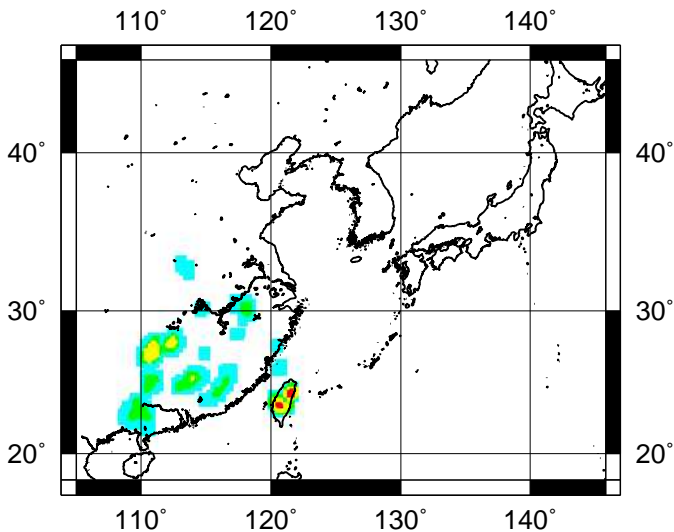
21 UTC 16/08/2009



1e-30 1e-15 1e-14 1e-13 1e-12

Relative Aerial Density

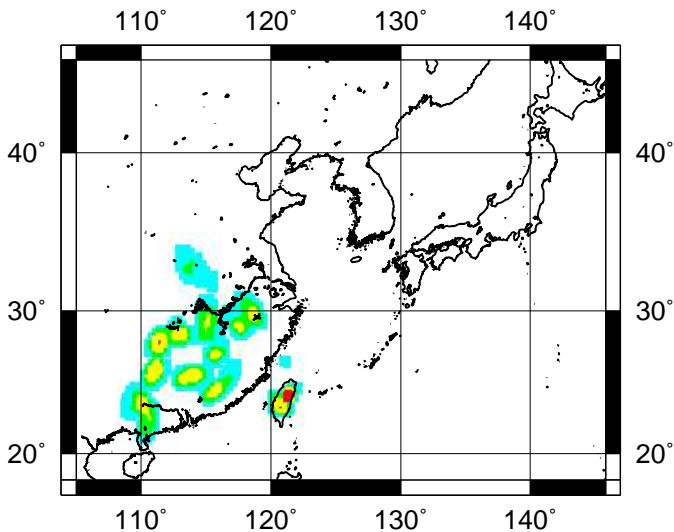
00 UTC 17/08/2009



1e-30 1e-15 1e-14 1e-13 1e-12

Relative Aerial Density

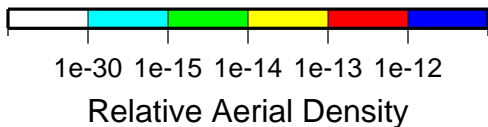
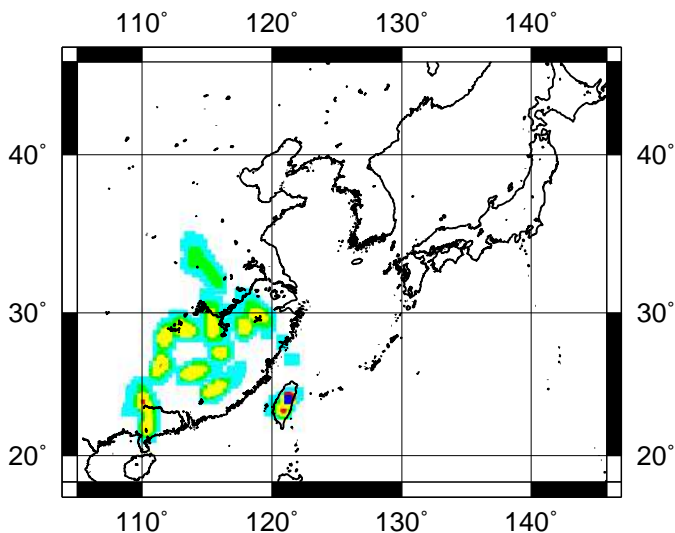
03 UTC 17/08/2009



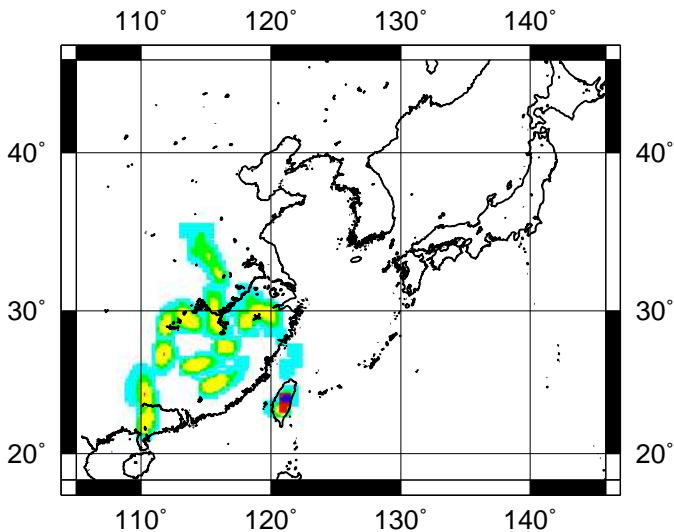
1e-30 1e-15 1e-14 1e-13 1e-12

Relative Aerial Density

06 UTC 17/08/2009



09 UTC 17/08/2009

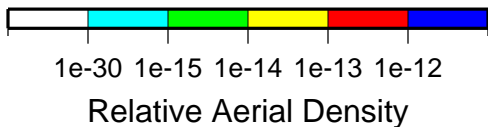
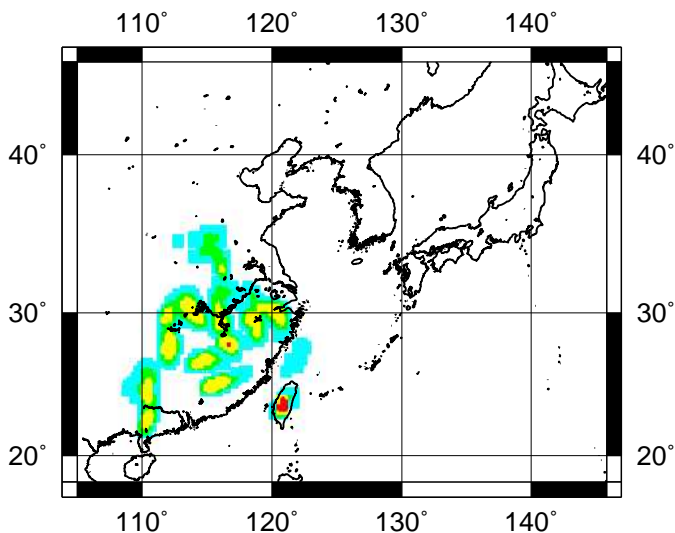


1e-30 1e-15 1e-14 1e-13 1e-12

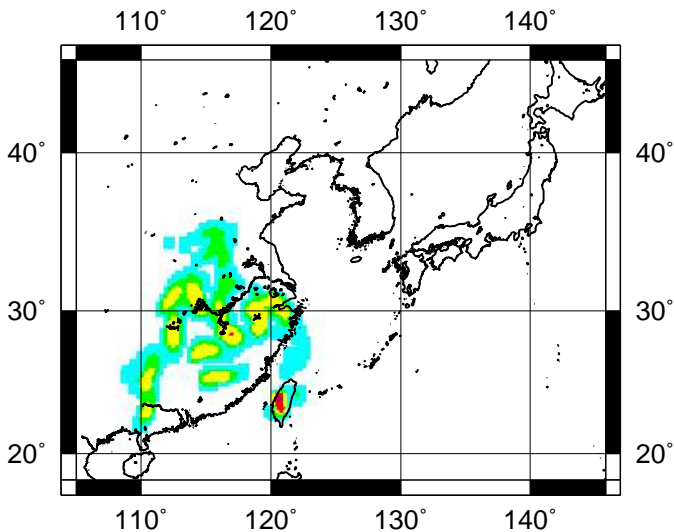
Relative Aerial Density



12 UTC 17/08/2009



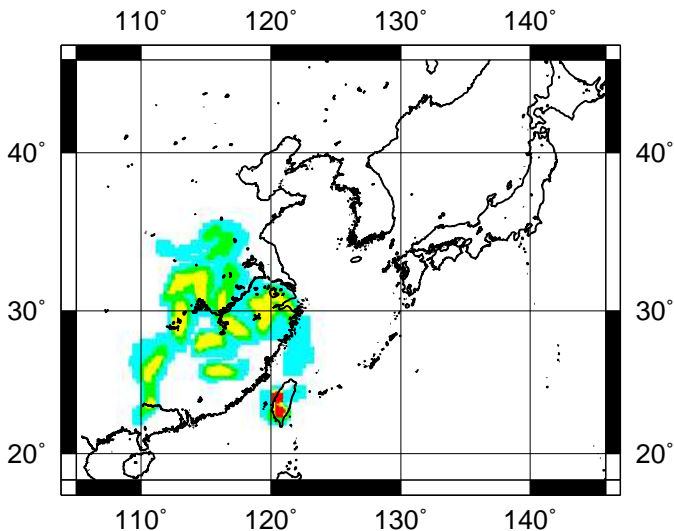
15 UTC 17/08/2009



1e-30 1e-15 1e-14 1e-13 1e-12

Relative Aerial Density

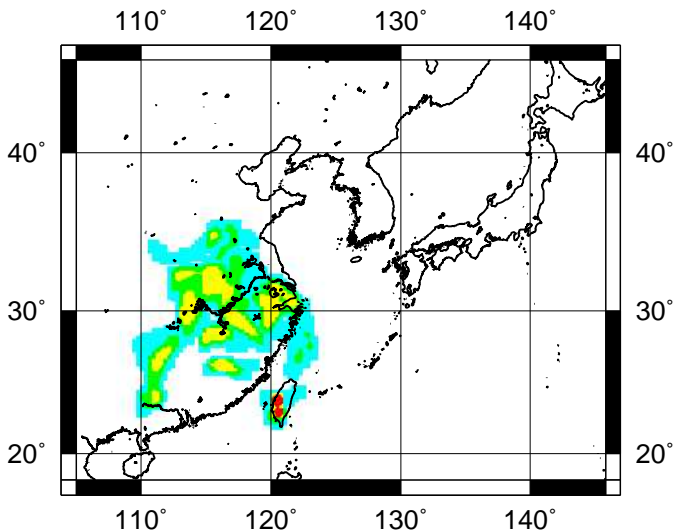
18 UTC 17/08/2009



1e-30 1e-15 1e-14 1e-13 1e-12

Relative Aerial Density

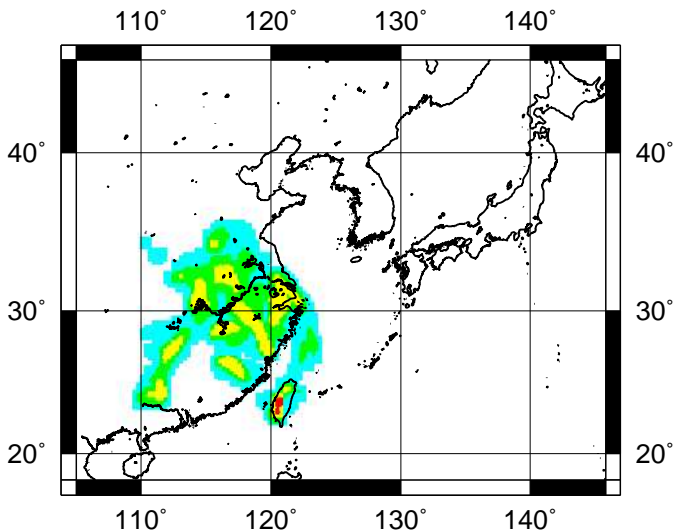
21 UTC 17/08/2009



1e-30 1e-15 1e-14 1e-13 1e-12

Relative Aerial Density

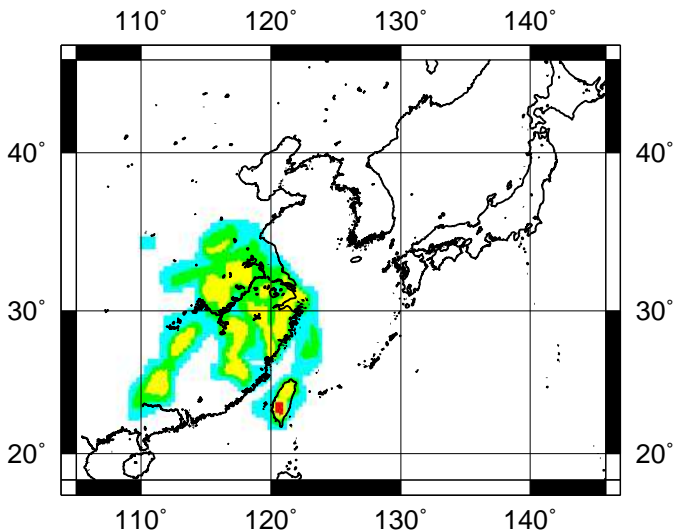
00 UTC 18/08/2009



1e-30 1e-15 1e-14 1e-13 1e-12

Relative Aerial Density

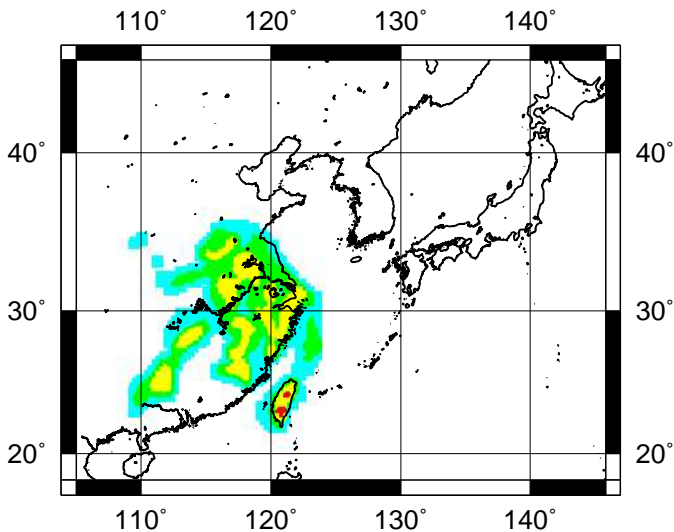
03 UTC 18/08/2009



1e-30 1e-15 1e-14 1e-13 1e-12

Relative Aerial Density

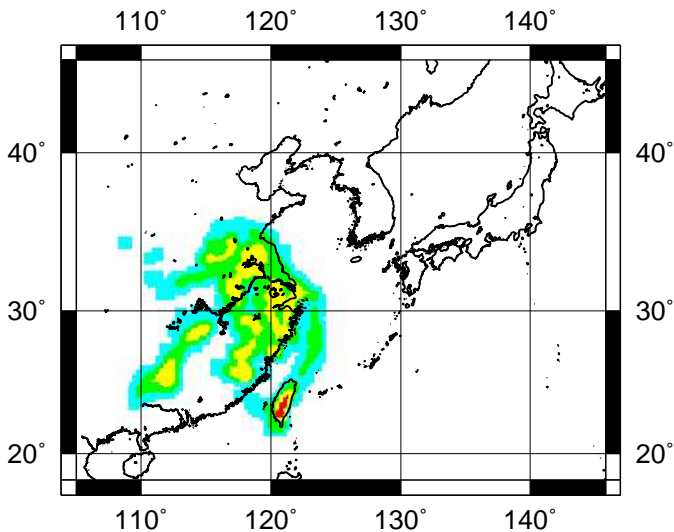
06 UTC 18/08/2009



1e-30 1e-15 1e-14 1e-13 1e-12

Relative Aerial Density

10 UTC 18/08/2009



1e-30 1e-15 1e-14 1e-13 1e-12

Relative Aerial Density