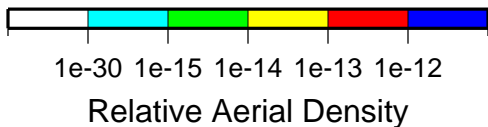
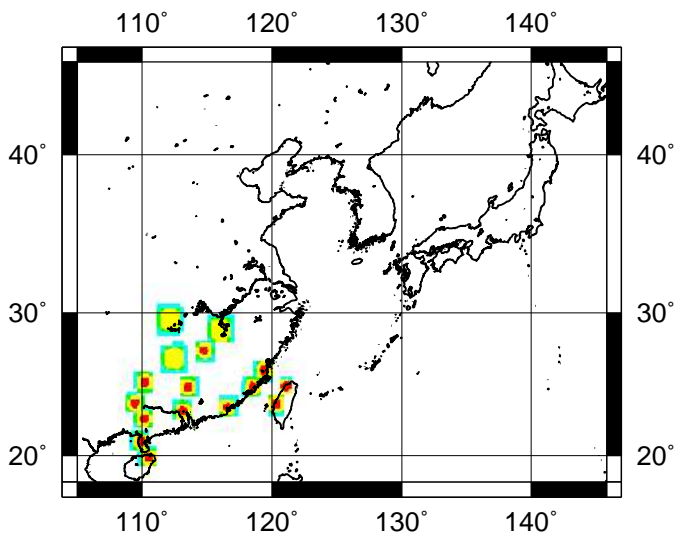
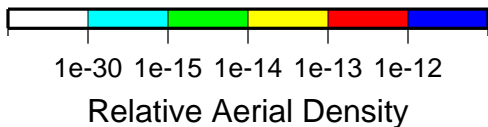
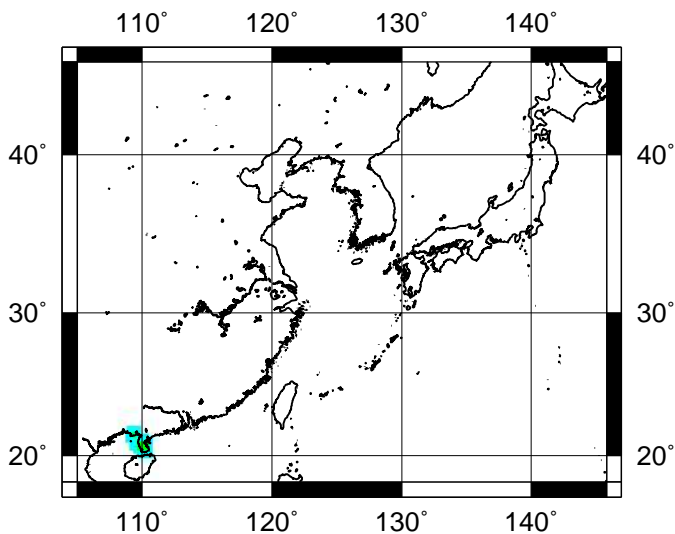


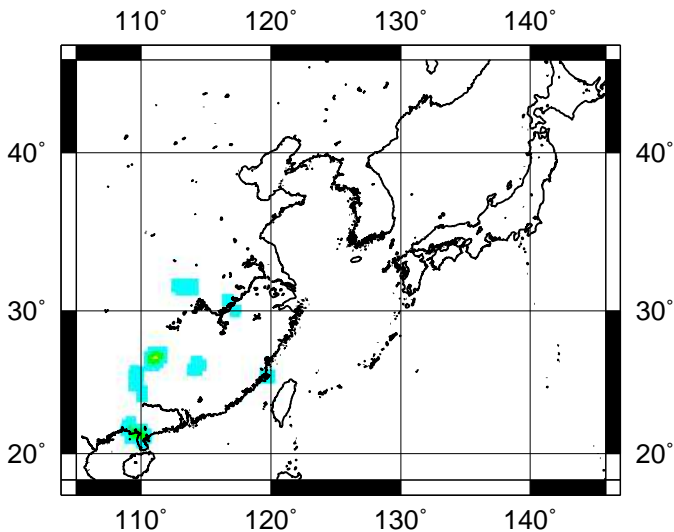
12 UTC 17/08/2009



15 UTC 17/08/2009



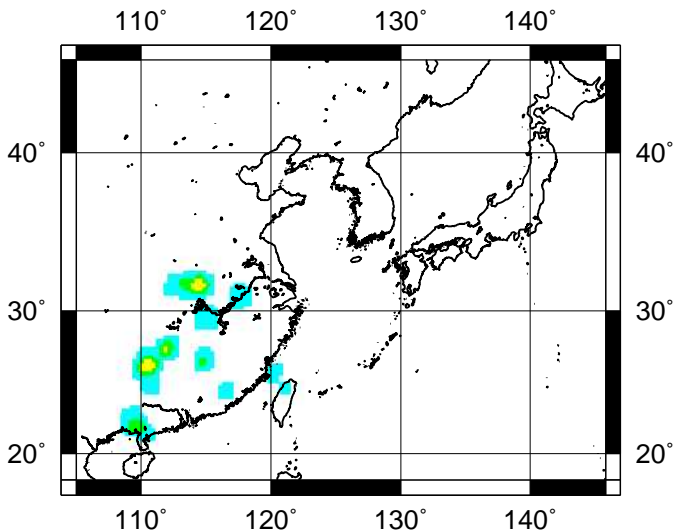
18 UTC 17/08/2009



1e-30 1e-15 1e-14 1e-13 1e-12

Relative Aerial Density

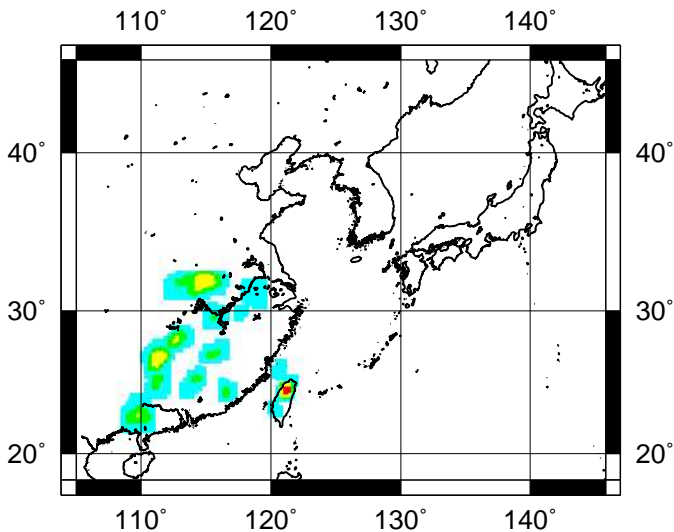
21 UTC 17/08/2009



1e-30 1e-15 1e-14 1e-13 1e-12

Relative Aerial Density

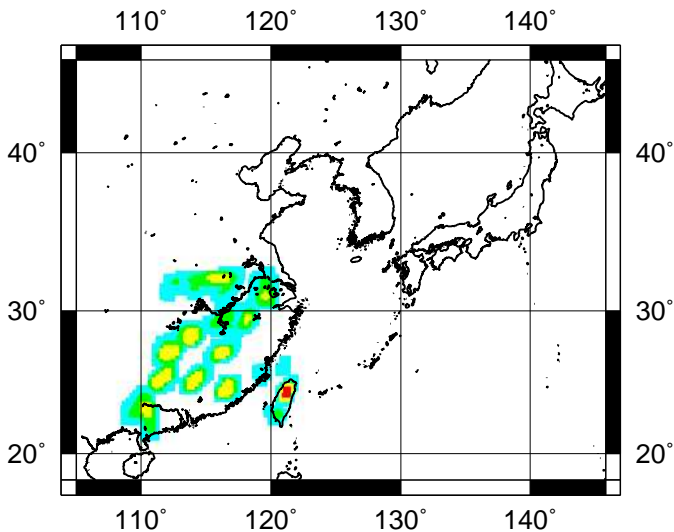
00 UTC 18/08/2009



1e-30 1e-15 1e-14 1e-13 1e-12

Relative Aerial Density

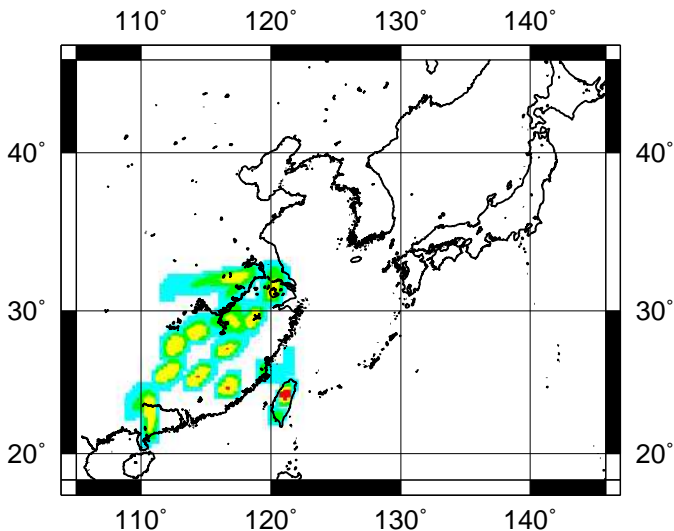
03 UTC 18/08/2009



1e-30 1e-15 1e-14 1e-13 1e-12

Relative Aerial Density

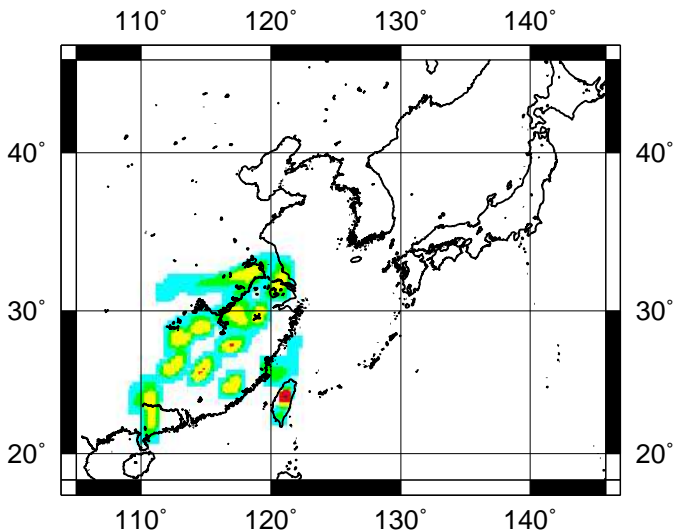
06 UTC 18/08/2009



$1e-30$ $1e-15$ $1e-14$ $1e-13$ $1e-12$

Relative Aerial Density

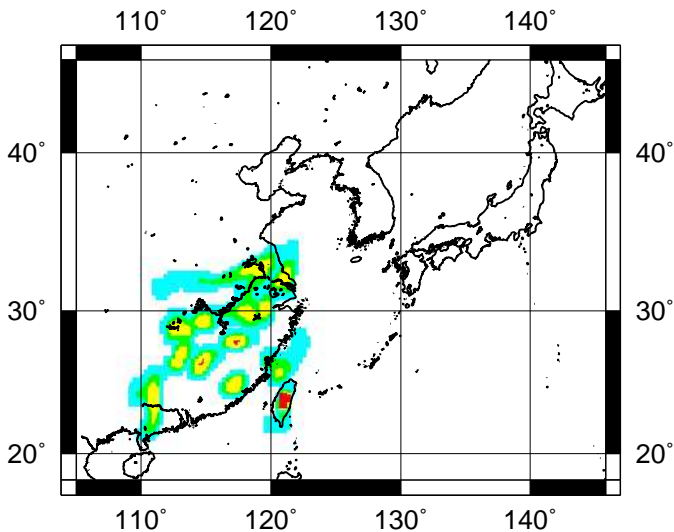
09 UTC 18/08/2009



1e-30 1e-15 1e-14 1e-13 1e-12

Relative Aerial Density

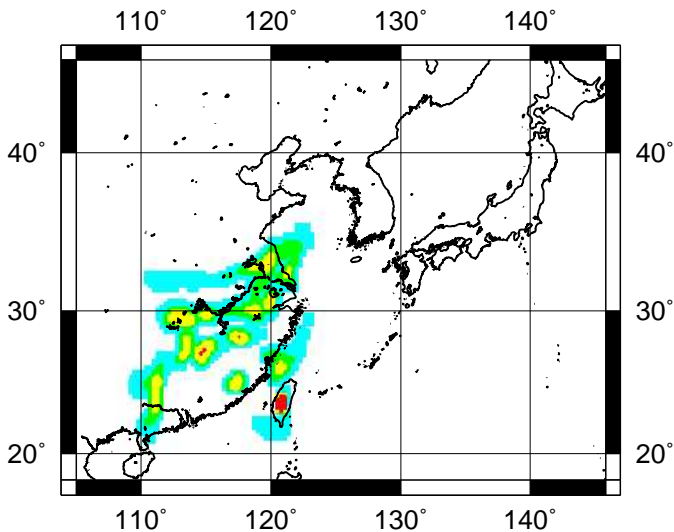
12 UTC 18/08/2009



1e-30 1e-15 1e-14 1e-13 1e-12

Relative Aerial Density

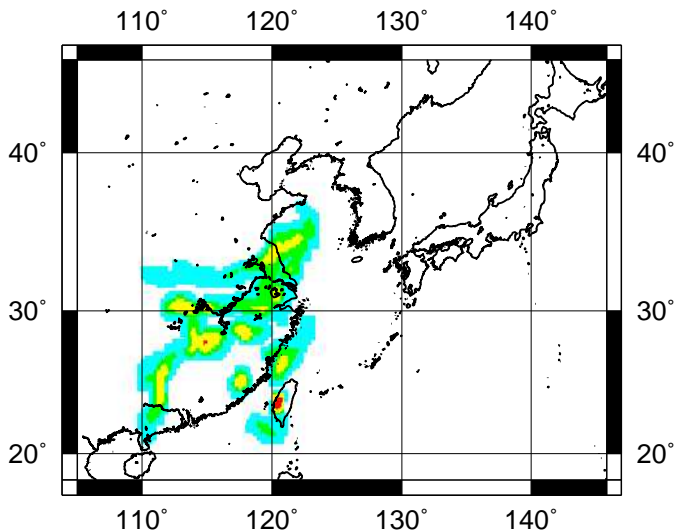
15 UTC 18/08/2009



1e-30 1e-15 1e-14 1e-13 1e-12

Relative Aerial Density

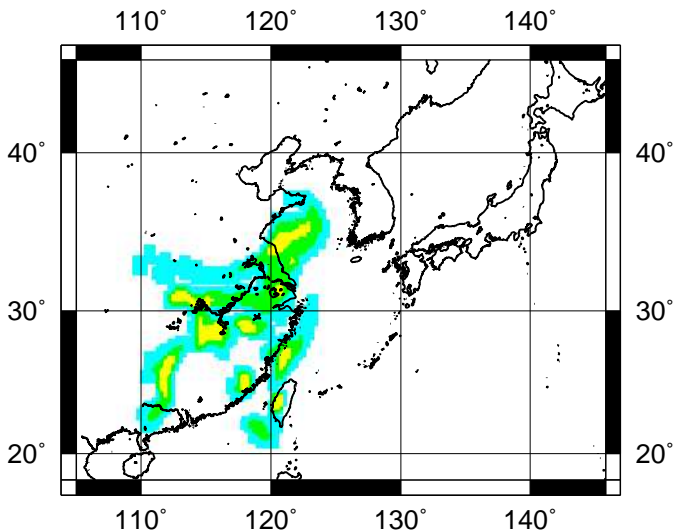
18 UTC 18/08/2009



1e-30 1e-15 1e-14 1e-13 1e-12

Relative Aerial Density

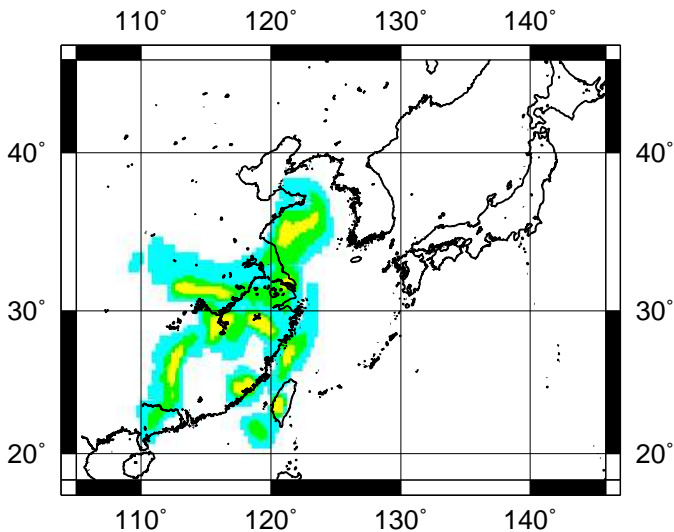
21 UTC 18/08/2009



1e-30 1e-15 1e-14 1e-13 1e-12

Relative Aerial Density

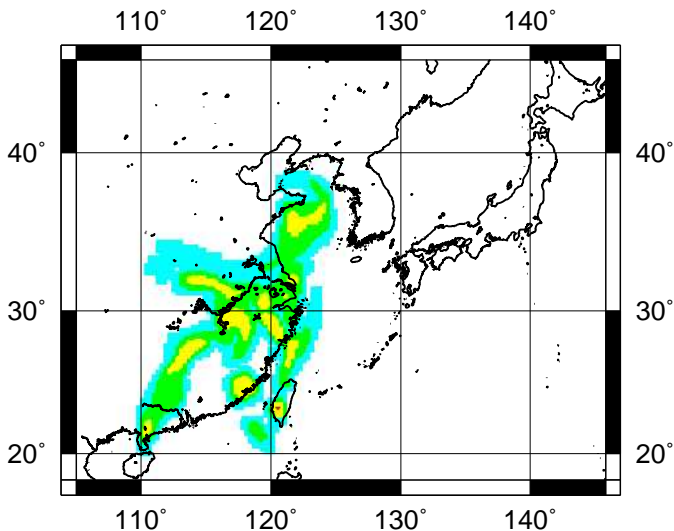
00 UTC 19/08/2009



1e-30 1e-15 1e-14 1e-13 1e-12

Relative Aerial Density

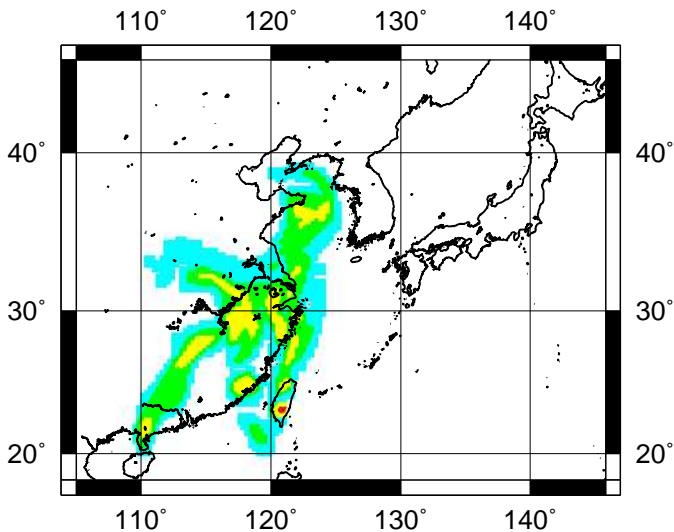
03 UTC 19/08/2009



1e-30 1e-15 1e-14 1e-13 1e-12

Relative Aerial Density

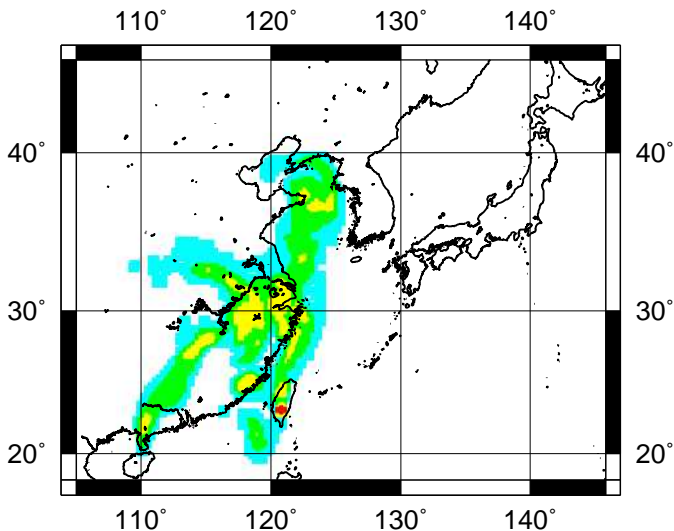
06 UTC 19/08/2009



1e-30 1e-15 1e-14 1e-13 1e-12

Relative Aerial Density

10 UTC 19/08/2009



1e-30 1e-15 1e-14 1e-13 1e-12

Relative Aerial Density