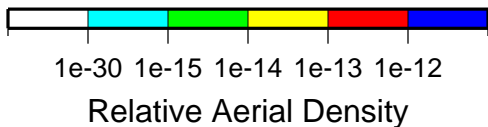
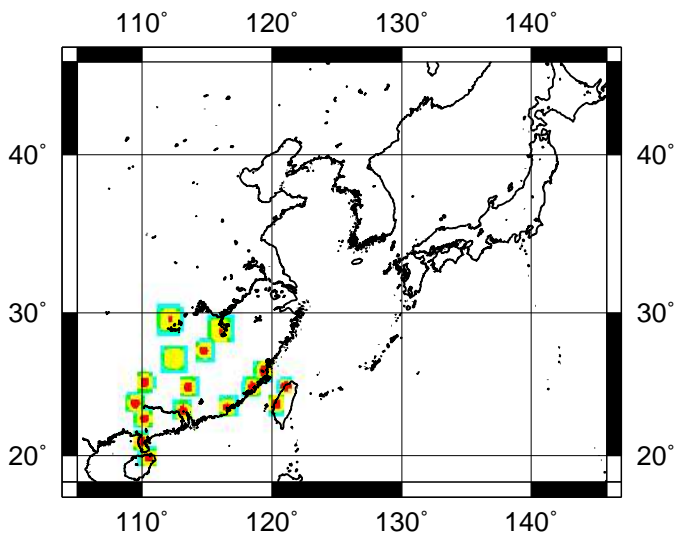
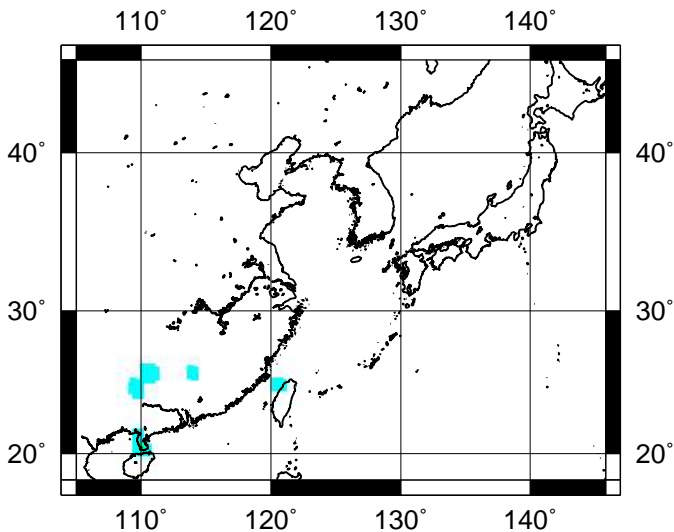


12 UTC 19/08/2009



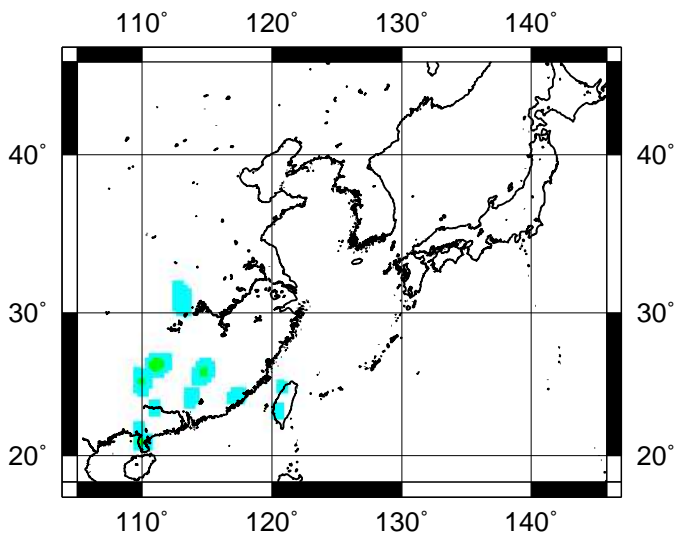
15 UTC 19/08/2009



1e-30 1e-15 1e-14 1e-13 1e-12

Relative Aerial Density

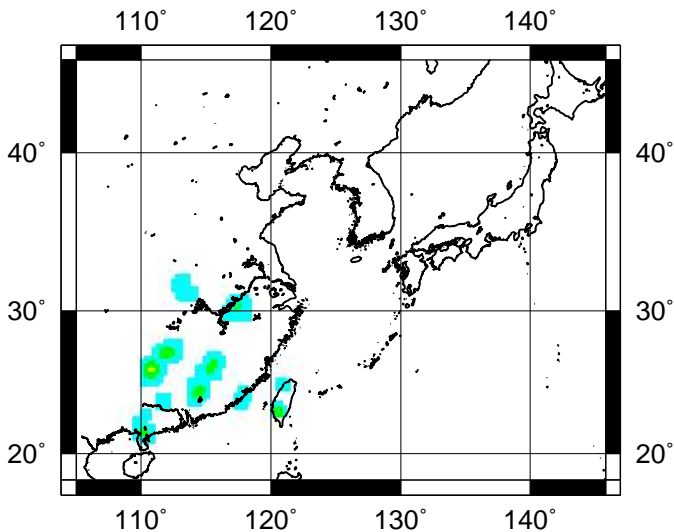
18 UTC 19/08/2009



1e-30 1e-15 1e-14 1e-13 1e-12

Relative Aerial Density

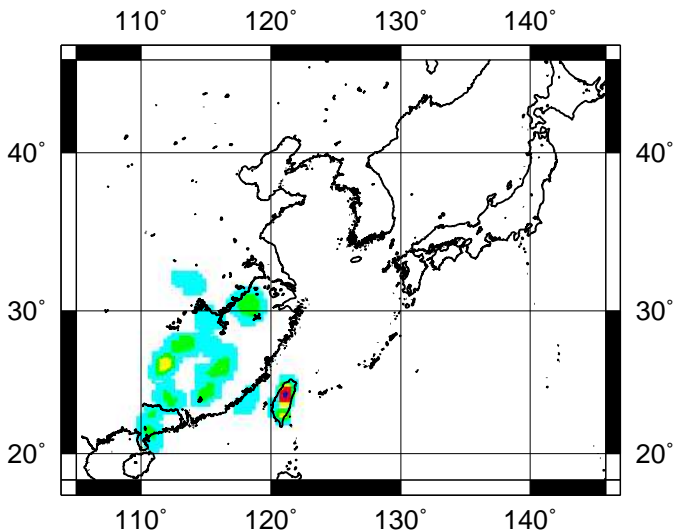
21 UTC 19/08/2009



1e-30 1e-15 1e-14 1e-13 1e-12

Relative Aerial Density

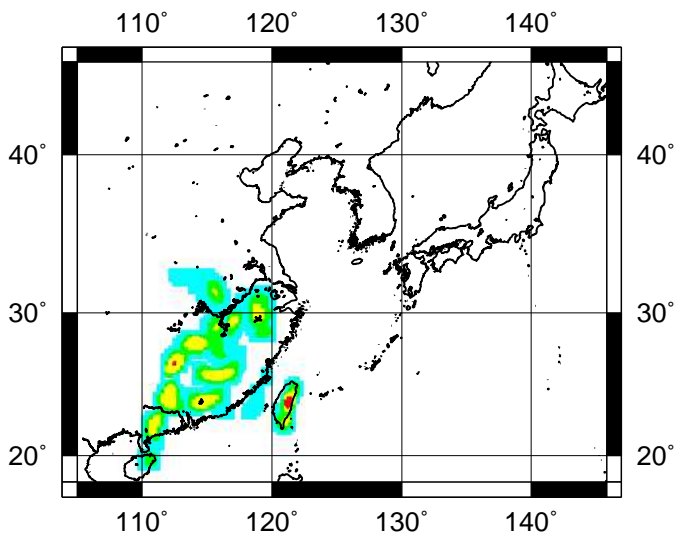
00 UTC 20/08/2009



1e-30 1e-15 1e-14 1e-13 1e-12

Relative Aerial Density

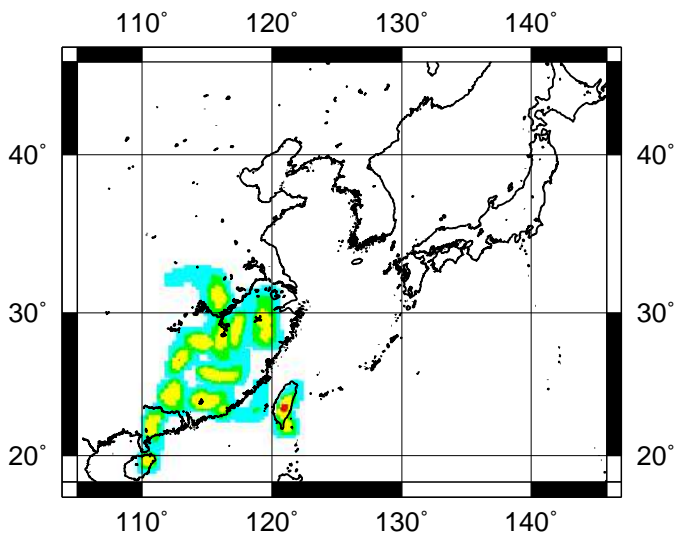
03 UTC 20/08/2009



1e-30 1e-15 1e-14 1e-13 1e-12

Relative Aerial Density

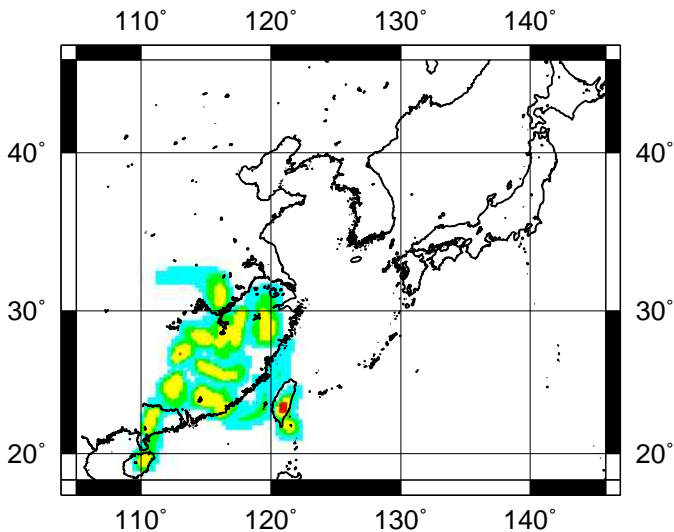
06 UTC 20/08/2009



1e-30 1e-15 1e-14 1e-13 1e-12

Relative Aerial Density

09 UTC 20/08/2009

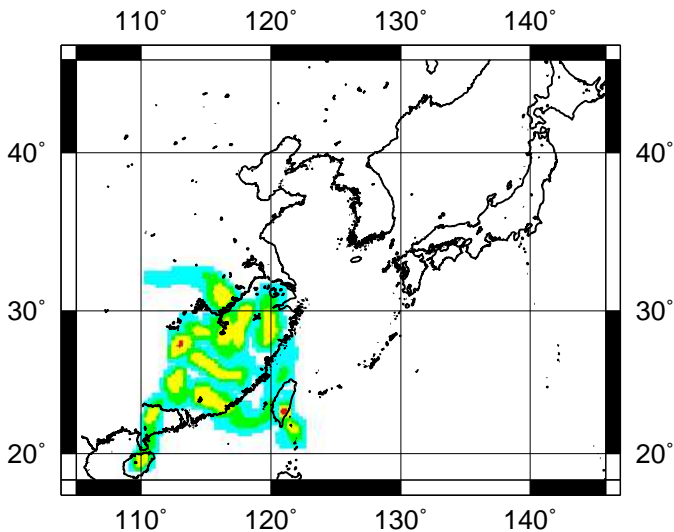


1e-30 1e-15 1e-14 1e-13 1e-12

Relative Aerial Density



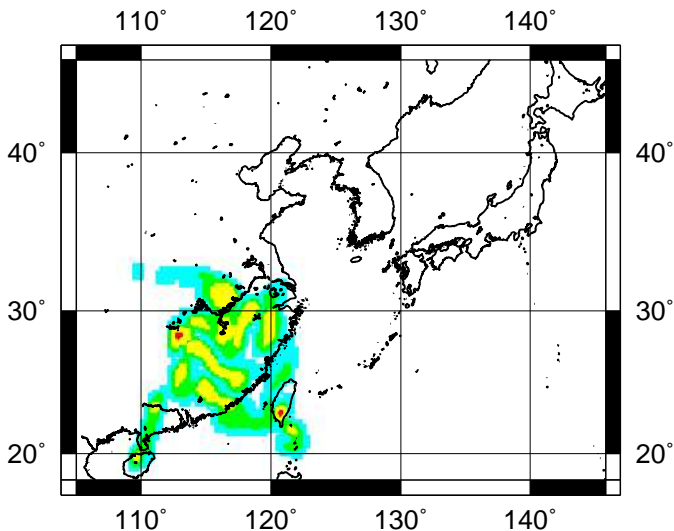
12 UTC 20/08/2009



1e-30 1e-15 1e-14 1e-13 1e-12

Relative Aerial Density

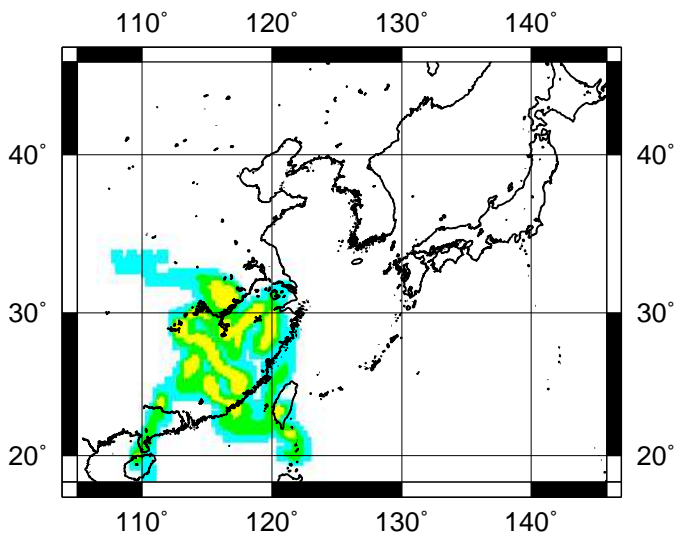
15 UTC 20/08/2009



1e-30 1e-15 1e-14 1e-13 1e-12

Relative Aerial Density

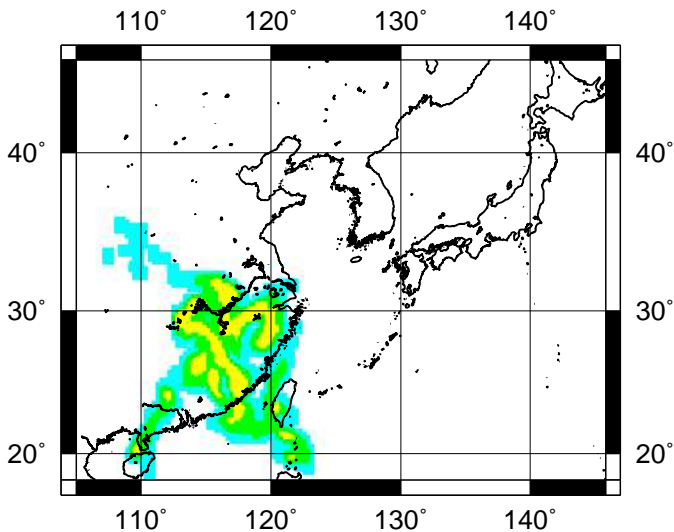
18 UTC 20/08/2009



1e-30 1e-15 1e-14 1e-13 1e-12

Relative Aerial Density

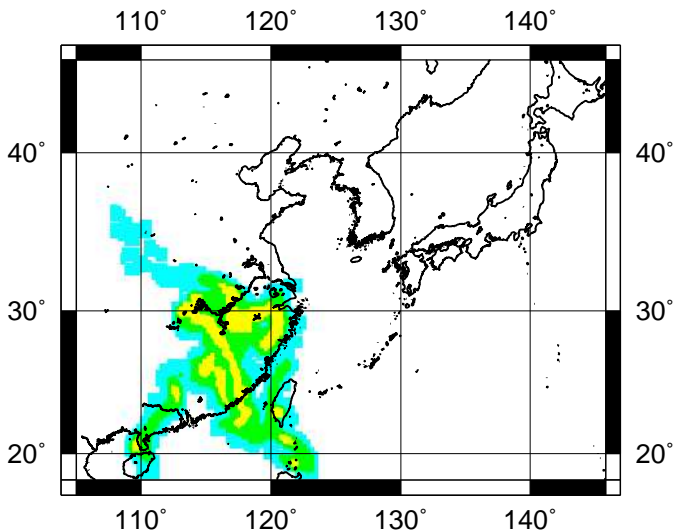
21 UTC 20/08/2009



1e-30 1e-15 1e-14 1e-13 1e-12

Relative Aerial Density

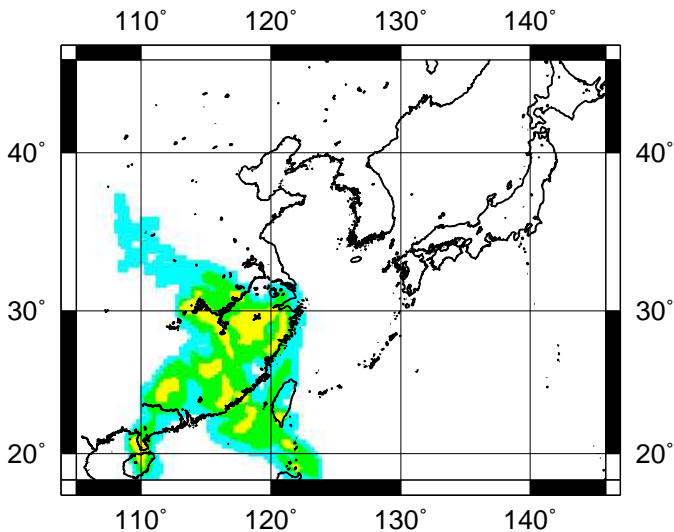
00 UTC 21/08/2009



1e-30 1e-15 1e-14 1e-13 1e-12

Relative Aerial Density

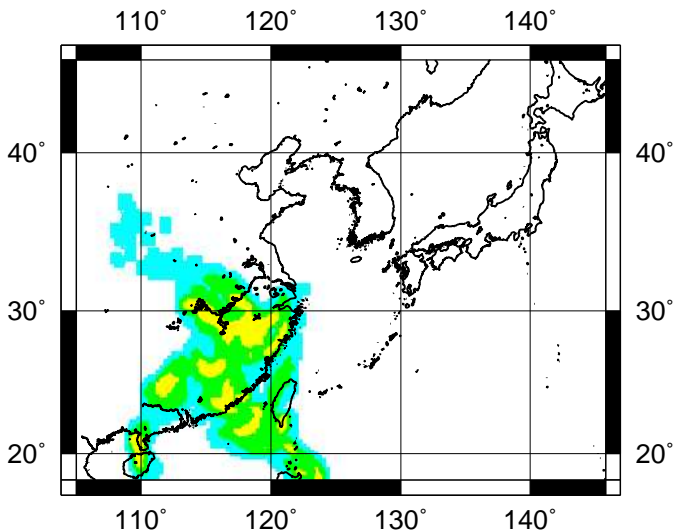
03 UTC 21/08/2009



1e-30 1e-15 1e-14 1e-13 1e-12

Relative Aerial Density

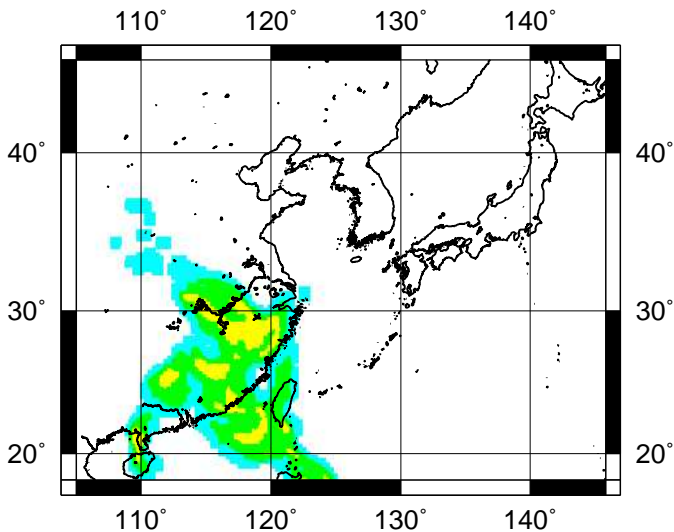
06 UTC 21/08/2009



1e-30 1e-15 1e-14 1e-13 1e-12

Relative Aerial Density

10 UTC 21/08/2009



1e-30 1e-15 1e-14 1e-13 1e-12

Relative Aerial Density