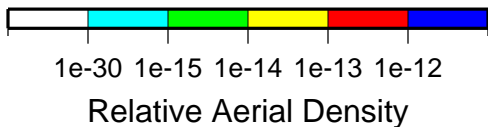
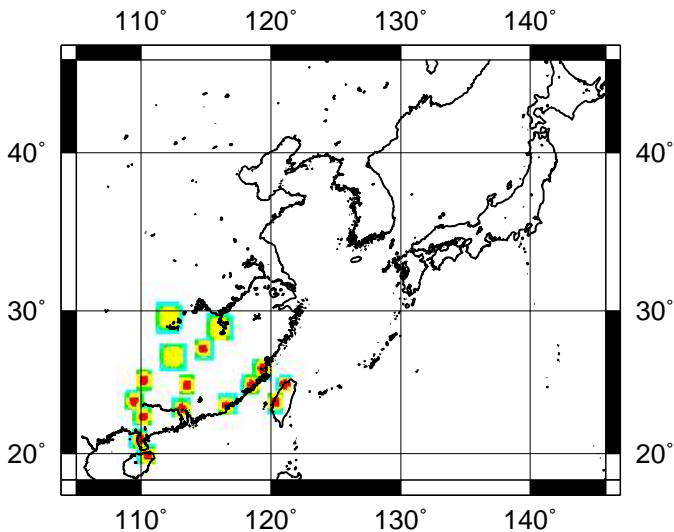
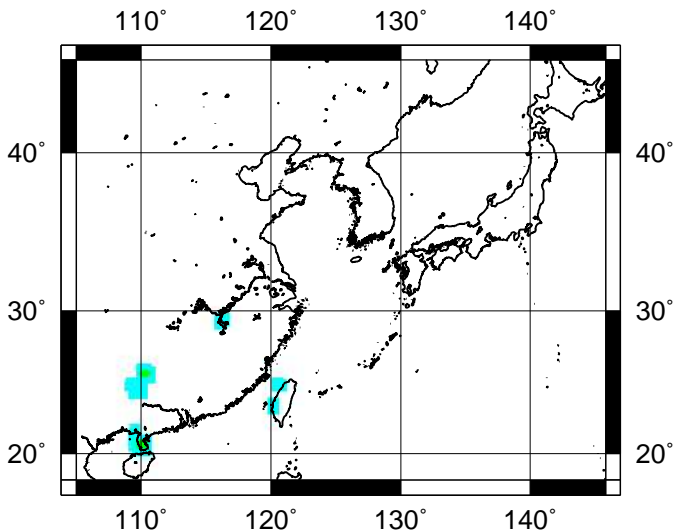


12 UTC 21/08/2009



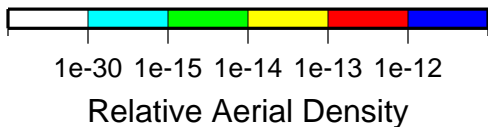
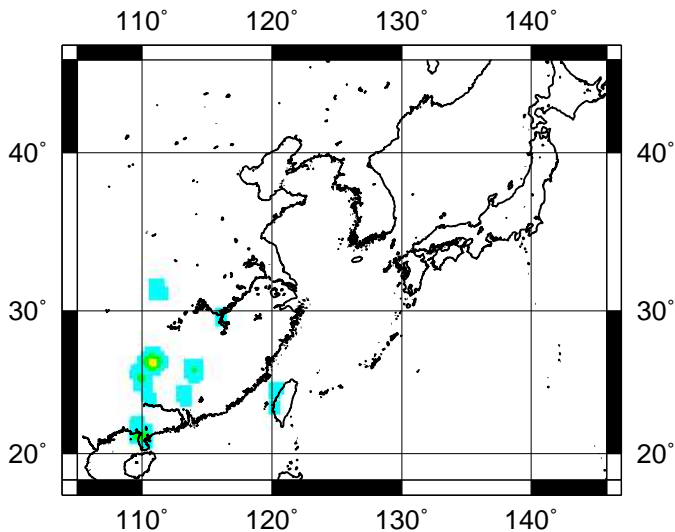
15 UTC 21/08/2009



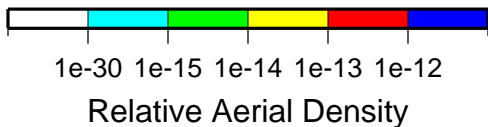
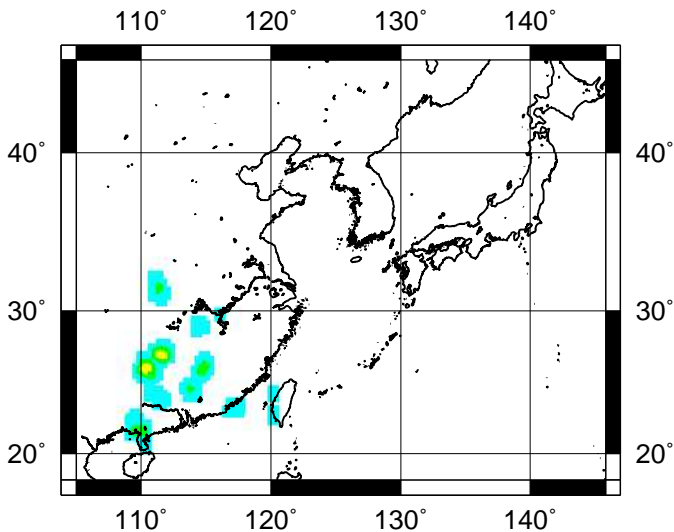
$1e-30$   $1e-15$   $1e-14$   $1e-13$   $1e-12$

Relative Aerial Density

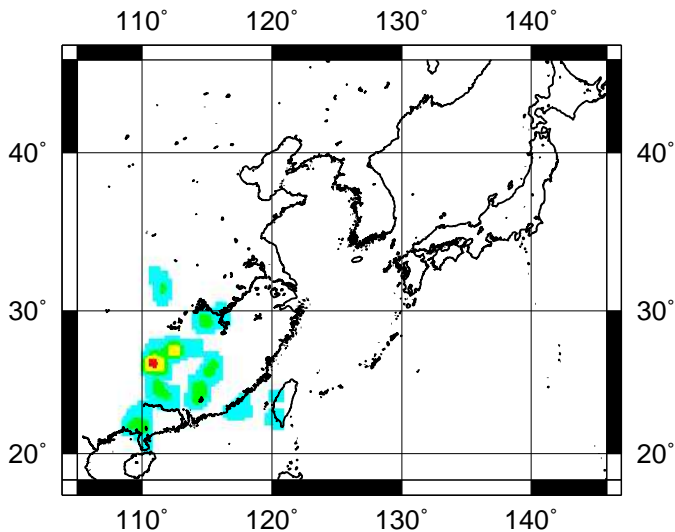
18 UTC 21/08/2009



21 UTC 21/08/2009



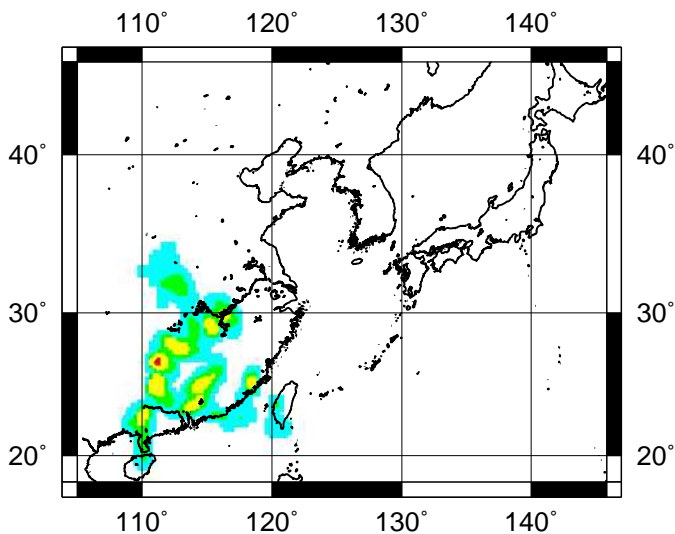
00 UTC 22/08/2009



1e-30 1e-15 1e-14 1e-13 1e-12

Relative Aerial Density

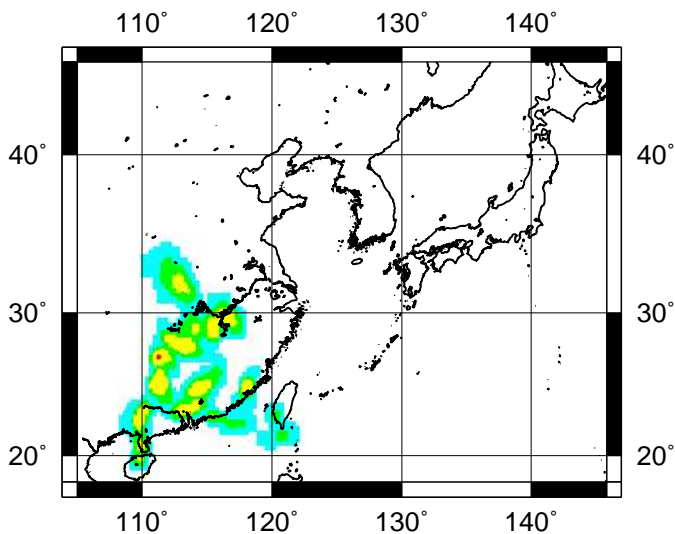
03 UTC 22/08/2009



1e-30 1e-15 1e-14 1e-13 1e-12

Relative Aerial Density

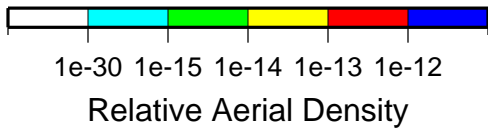
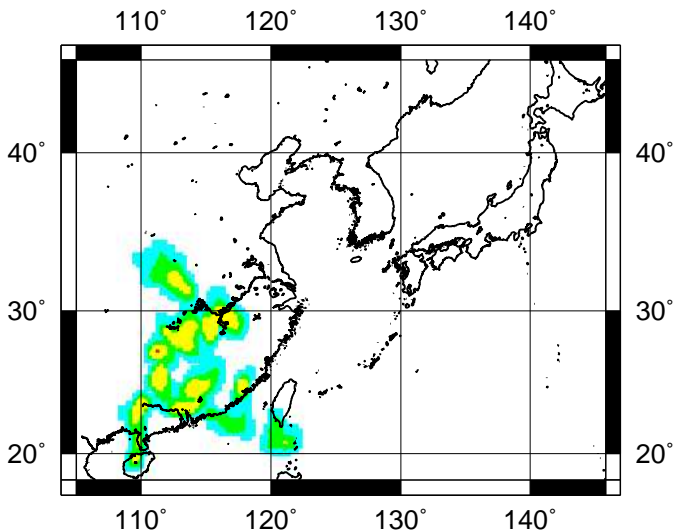
06 UTC 22/08/2009



1e-30 1e-15 1e-14 1e-13 1e-12

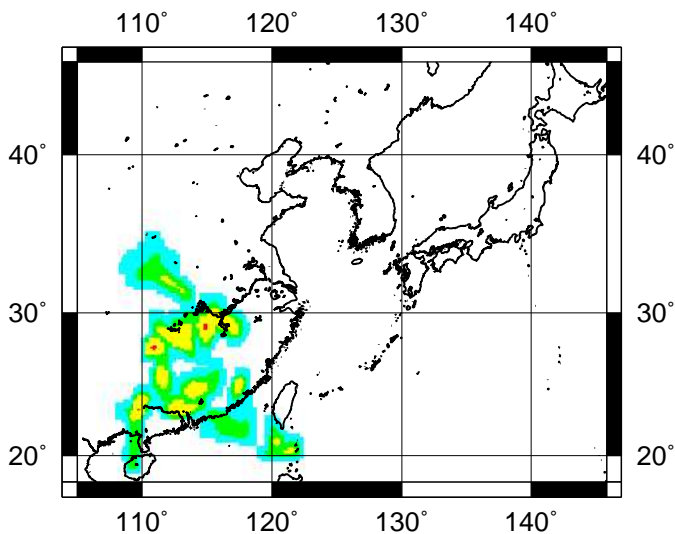
Relative Aerial Density

09 UTC 22/08/2009





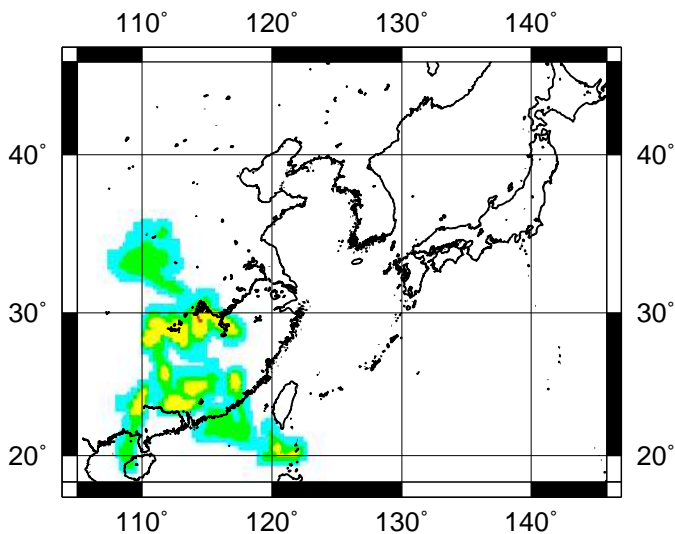
12 UTC 22/08/2009



1e-30 1e-15 1e-14 1e-13 1e-12

Relative Aerial Density

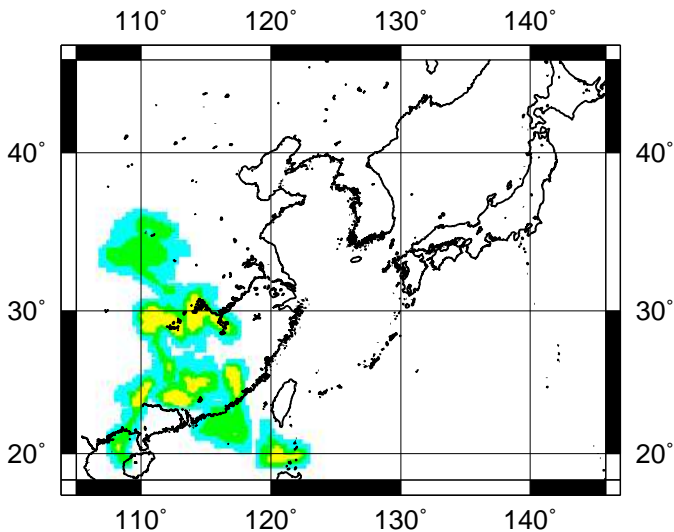
15 UTC 22/08/2009



1e-30 1e-15 1e-14 1e-13 1e-12

Relative Aerial Density

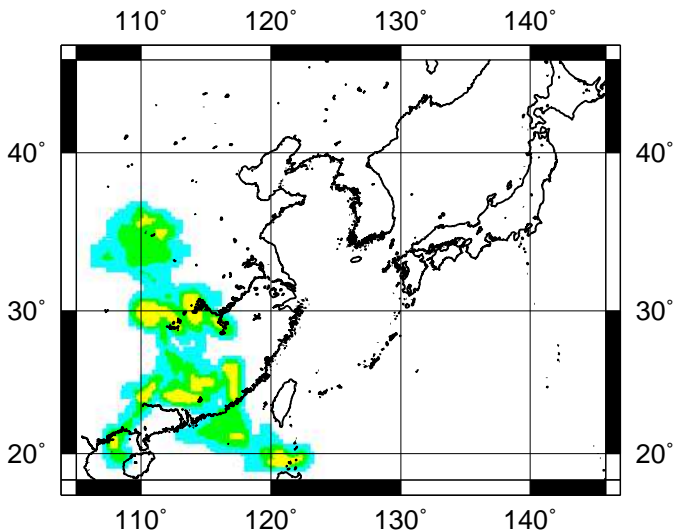
18 UTC 22/08/2009



1e-30 1e-15 1e-14 1e-13 1e-12

Relative Aerial Density

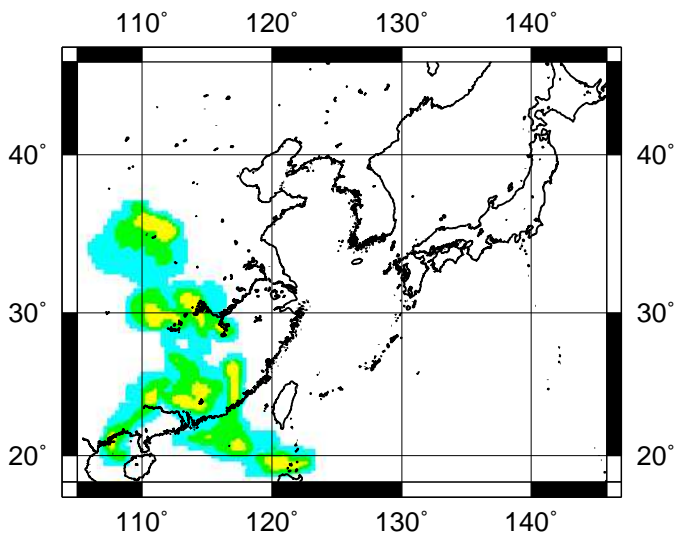
21 UTC 22/08/2009



1e-30 1e-15 1e-14 1e-13 1e-12

Relative Aerial Density

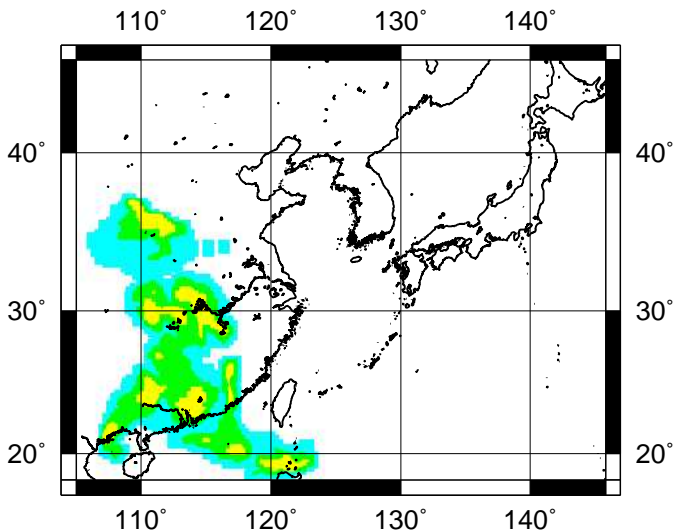
00 UTC 23/08/2009



1e-30 1e-15 1e-14 1e-13 1e-12

Relative Aerial Density

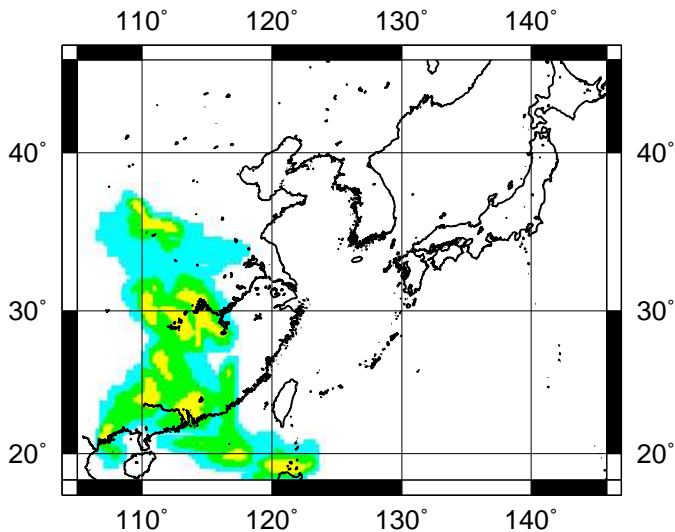
03 UTC 23/08/2009



1e-30 1e-15 1e-14 1e-13 1e-12

Relative Aerial Density

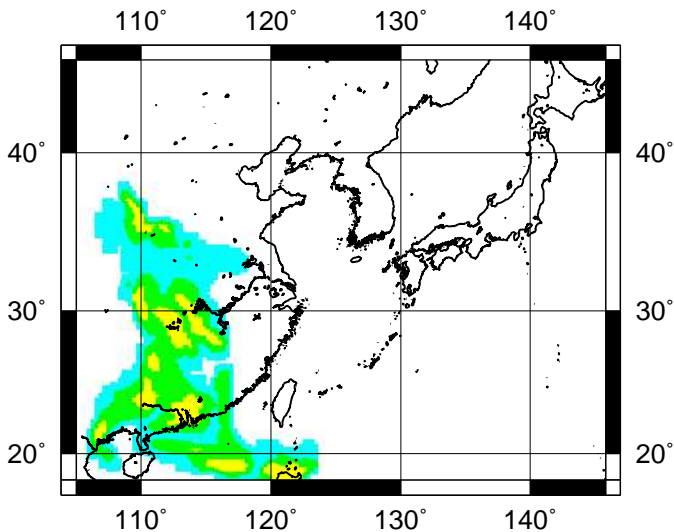
06 UTC 23/08/2009



1e-30 1e-15 1e-14 1e-13 1e-12

Relative Aerial Density

10 UTC 23/08/2009



1e-30 1e-15 1e-14 1e-13 1e-12

Relative Aerial Density