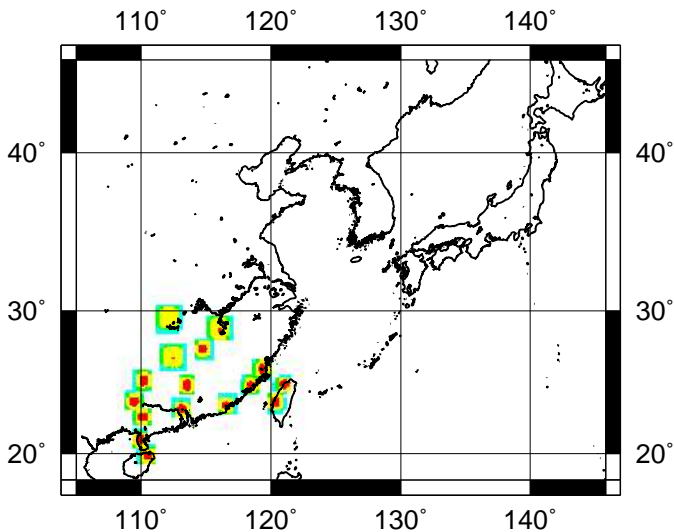


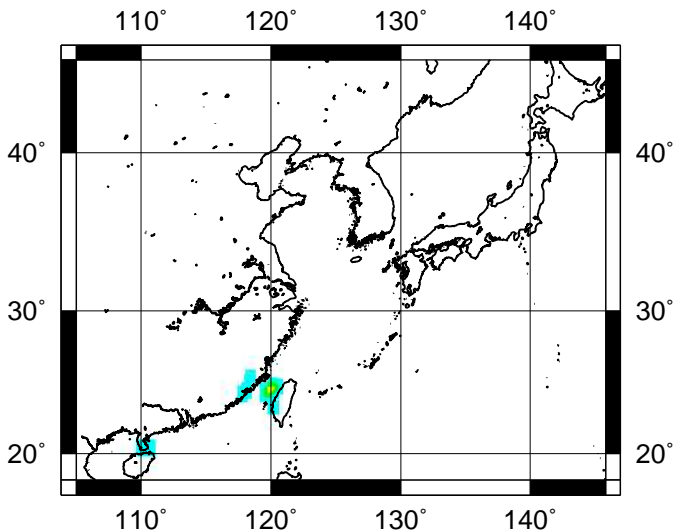
12 UTC 23/08/2009



1e-30 1e-15 1e-14 1e-13 1e-12

Relative Aerial Density

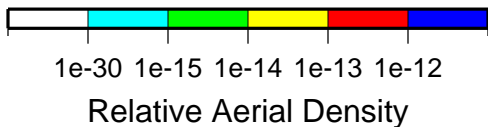
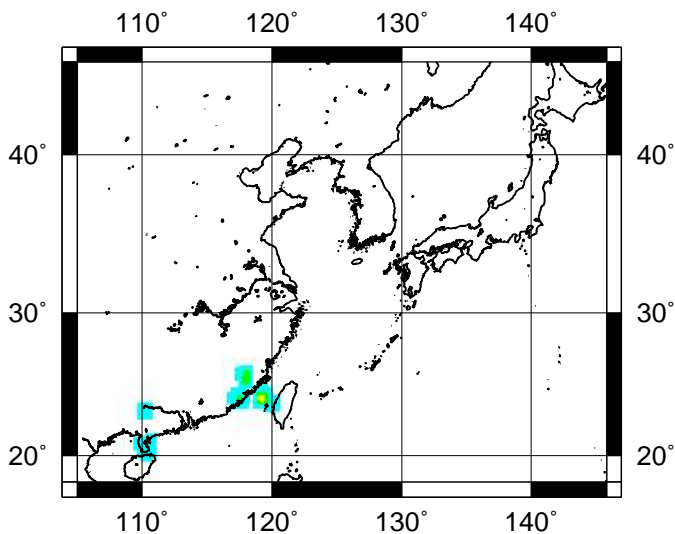
15 UTC 23/08/2009



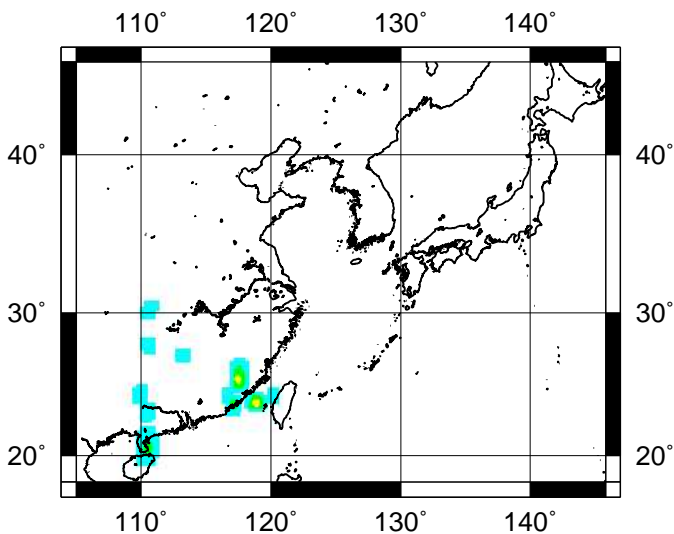
1e-30 1e-15 1e-14 1e-13 1e-12

Relative Aerial Density

18 UTC 23/08/2009



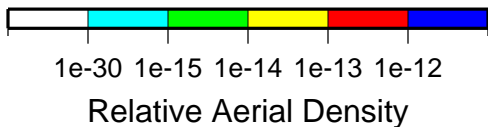
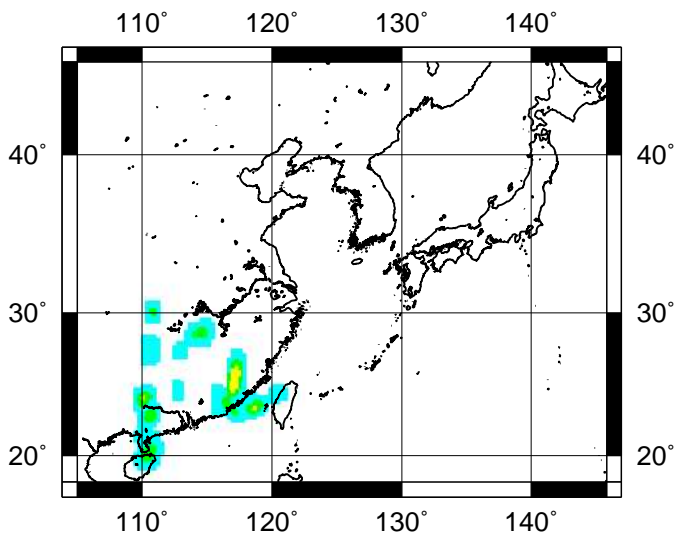
21 UTC 23/08/2009



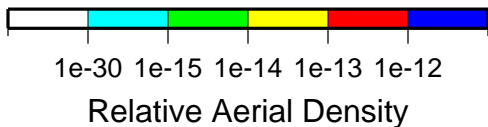
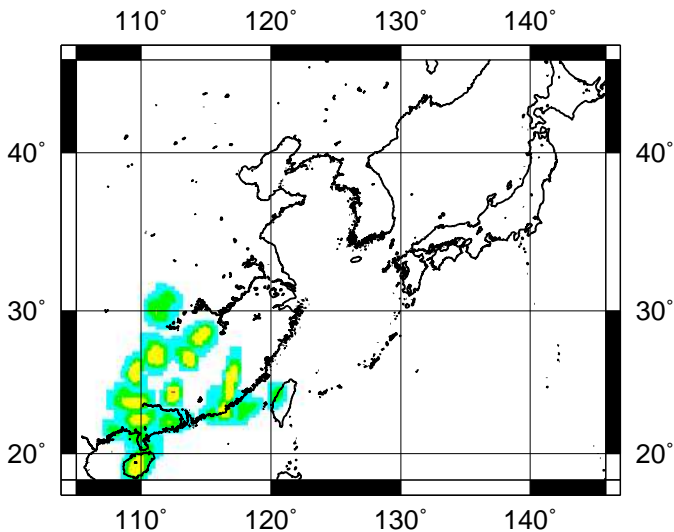
1e-30 1e-15 1e-14 1e-13 1e-12

Relative Aerial Density

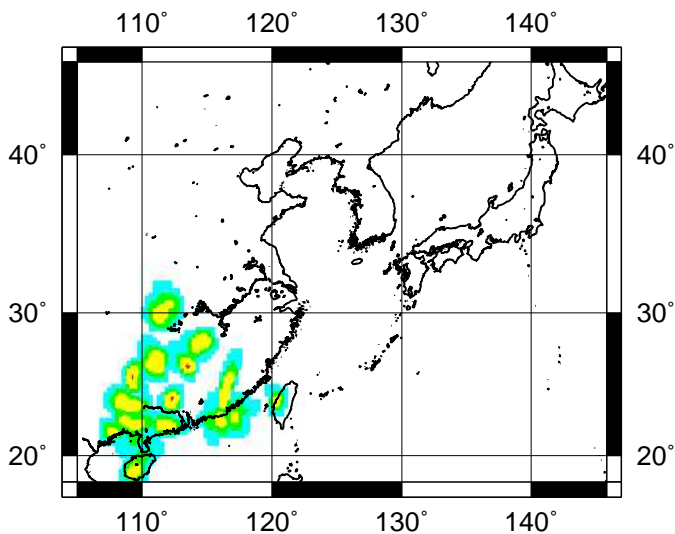
00 UTC 24/08/2009



03 UTC 24/08/2009



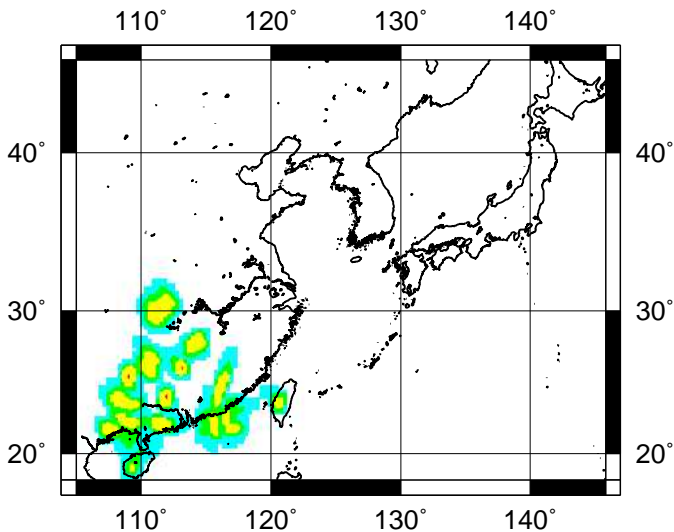
06 UTC 24/08/2009



1e-30 1e-15 1e-14 1e-13 1e-12

Relative Aerial Density

09 UTC 24/08/2009

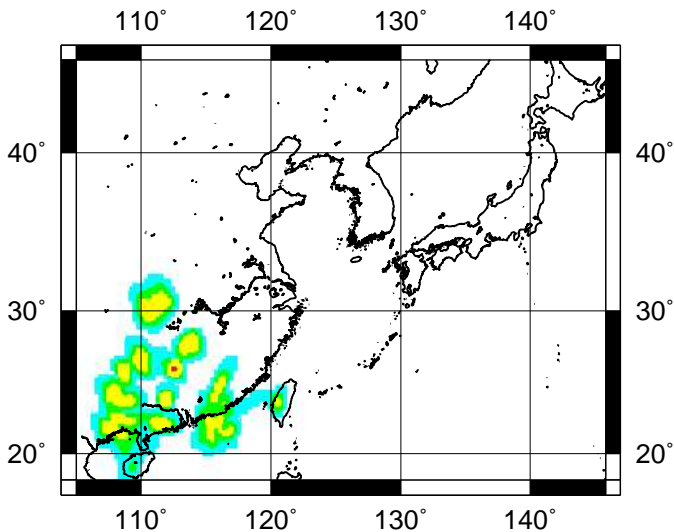


$1e-30$   $1e-15$   $1e-14$   $1e-13$   $1e-12$

Relative Aerial Density



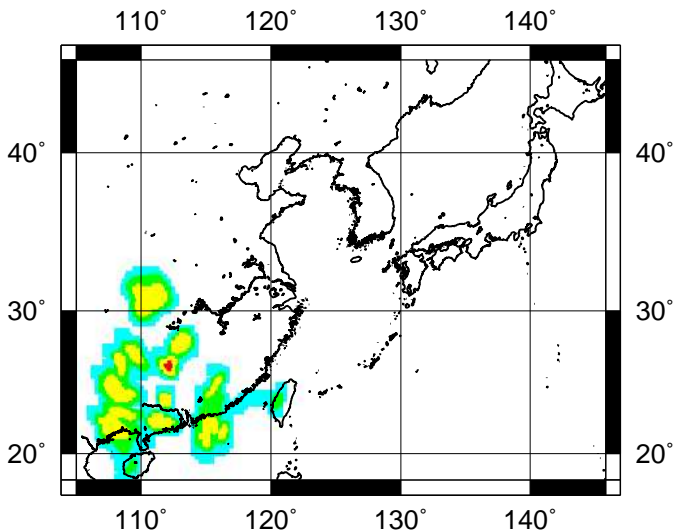
12 UTC 24/08/2009



1e-30 1e-15 1e-14 1e-13 1e-12

Relative Aerial Density

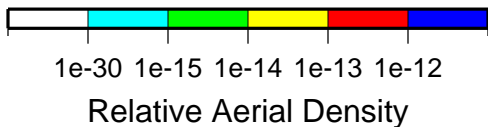
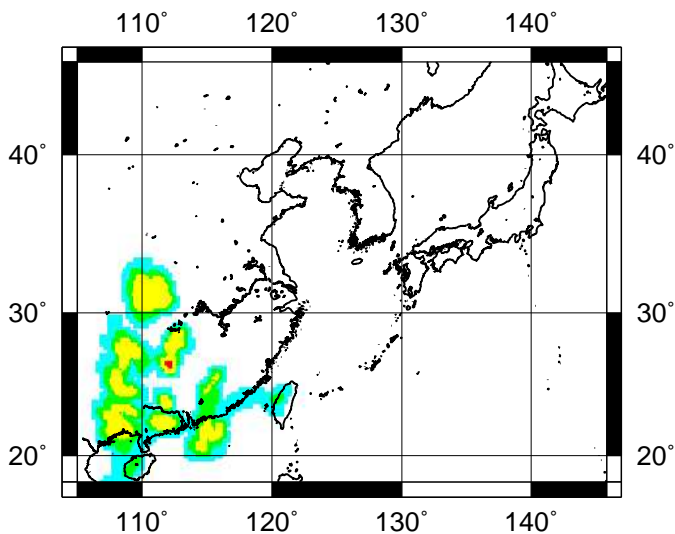
15 UTC 24/08/2009



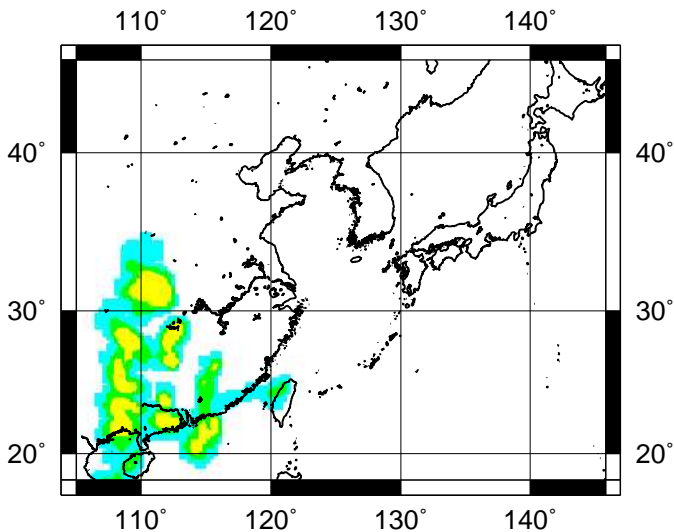
1e-30 1e-15 1e-14 1e-13 1e-12

Relative Aerial Density

18 UTC 24/08/2009



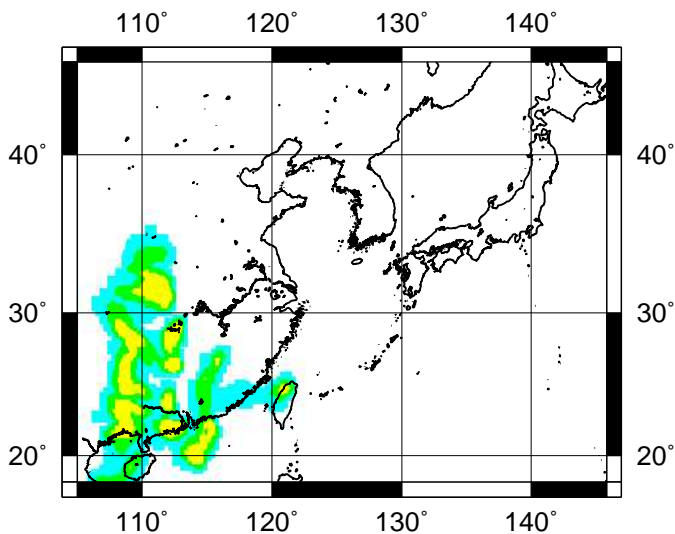
21 UTC 24/08/2009



1e-30 1e-15 1e-14 1e-13 1e-12

Relative Aerial Density

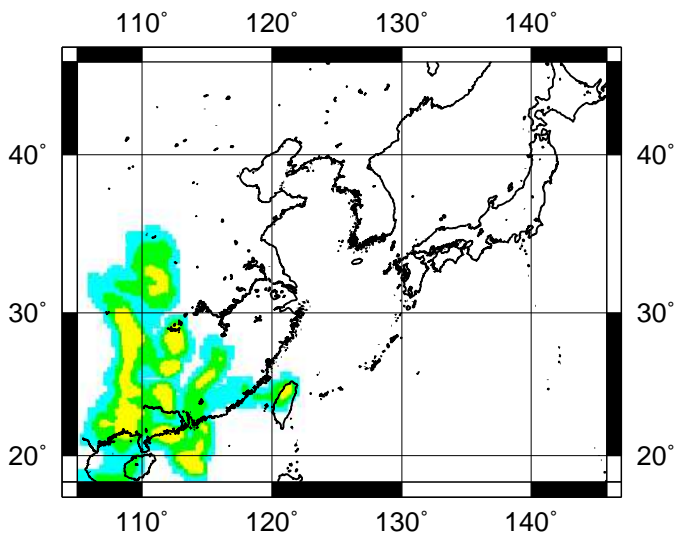
00 UTC 25/08/2009



1e-30 1e-15 1e-14 1e-13 1e-12

Relative Aerial Density

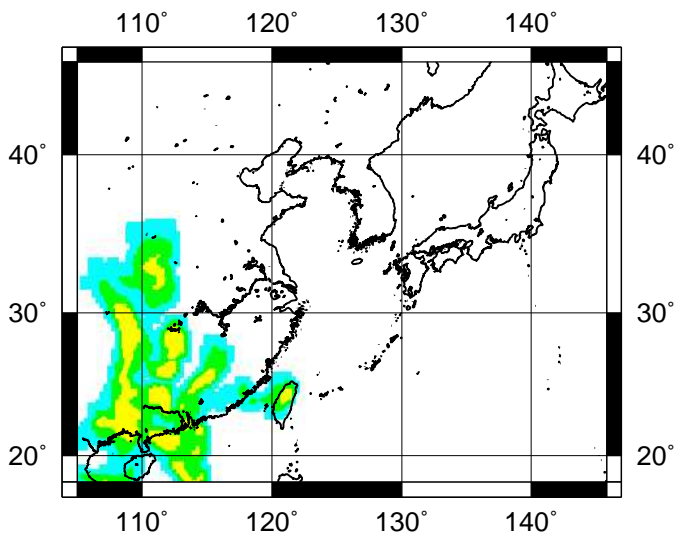
03 UTC 25/08/2009



$1e-30$   $1e-15$   $1e-14$   $1e-13$   $1e-12$

Relative Aerial Density

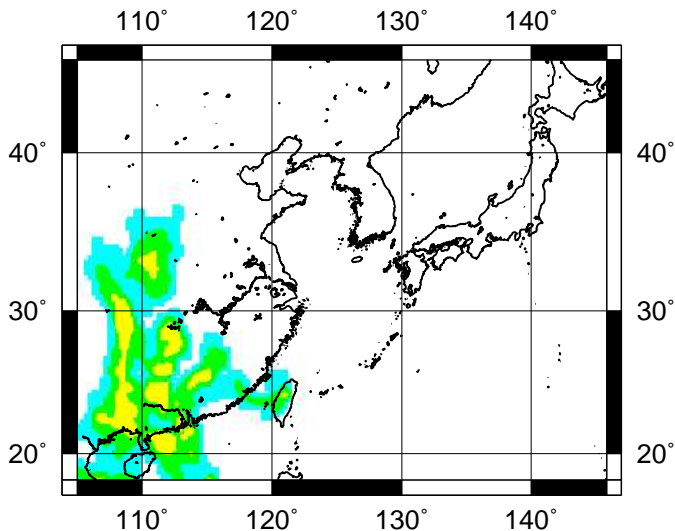
06 UTC 25/08/2009



$1e-30$   $1e-15$   $1e-14$   $1e-13$   $1e-12$

Relative Aerial Density

10 UTC 25/08/2009



1e-30 1e-15 1e-14 1e-13 1e-12

Relative Aerial Density