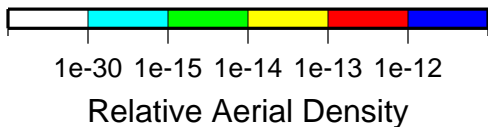
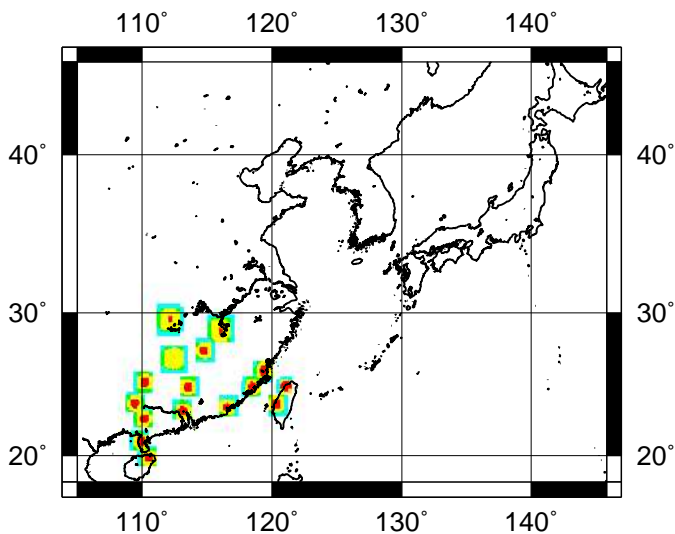
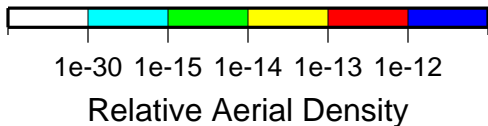
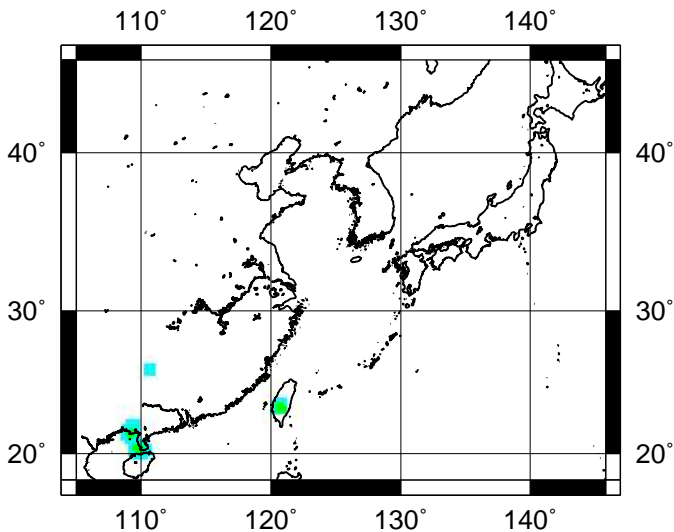


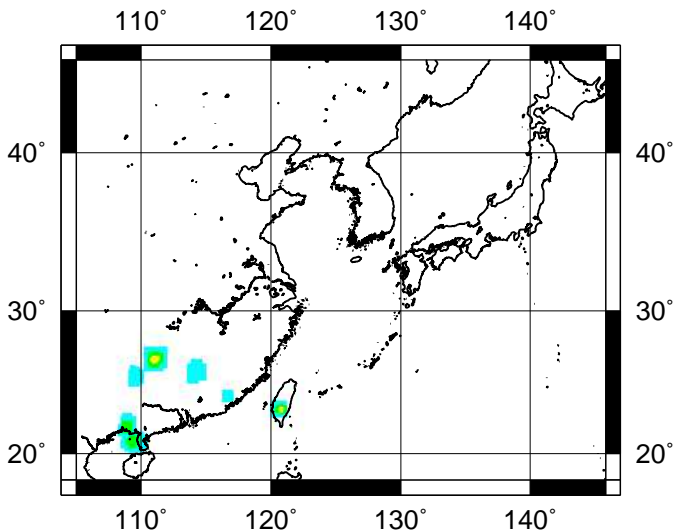
12 UTC 26/08/2009



15 UTC 26/08/2009



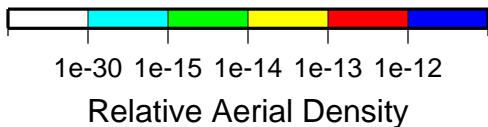
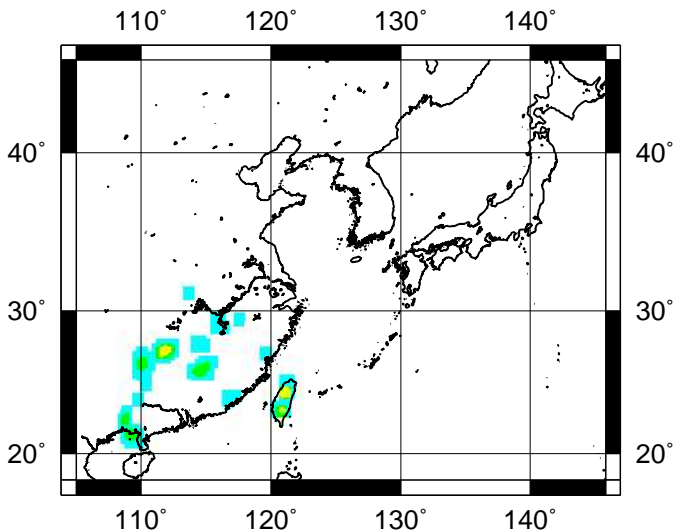
18 UTC 26/08/2009



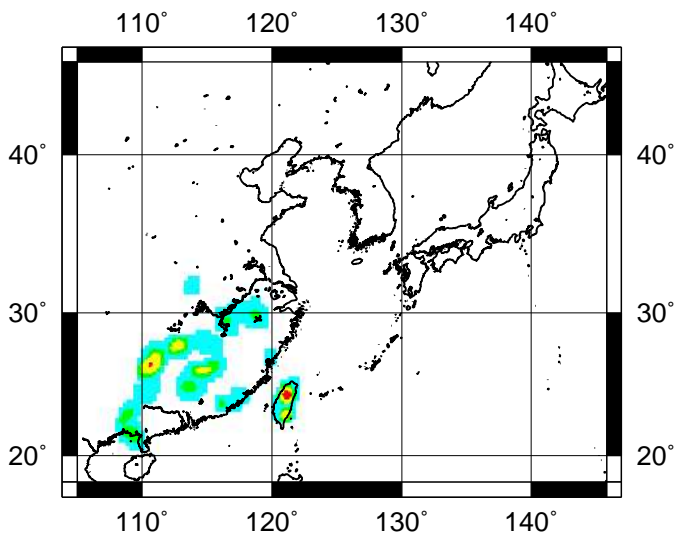
1e-30 1e-15 1e-14 1e-13 1e-12

Relative Aerial Density

21 UTC 26/08/2009



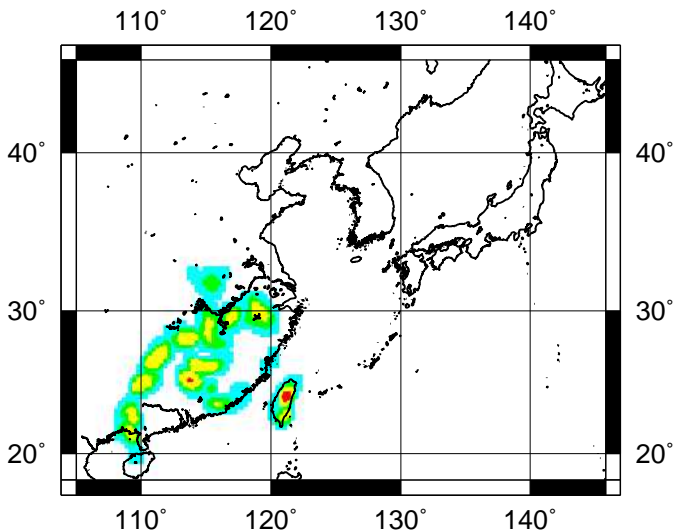
00 UTC 27/08/2009



1e-30 1e-15 1e-14 1e-13 1e-12

Relative Aerial Density

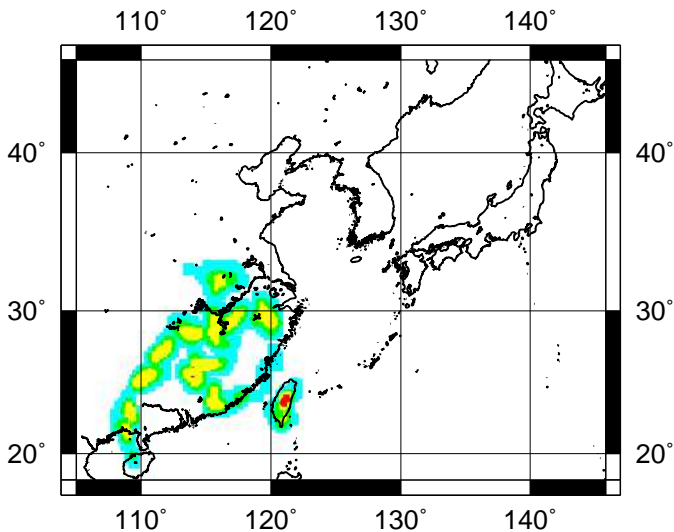
03 UTC 27/08/2009



1e-30 1e-15 1e-14 1e-13 1e-12

Relative Aerial Density

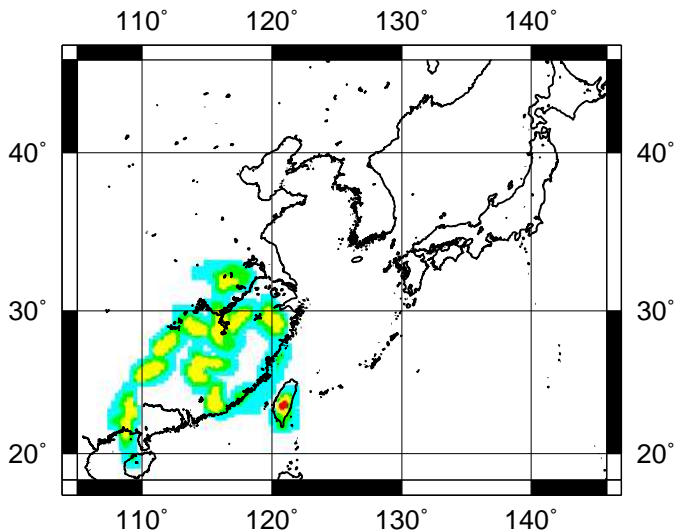
06 UTC 27/08/2009



1e-30 1e-15 1e-14 1e-13 1e-12

Relative Aerial Density

09 UTC 27/08/2009

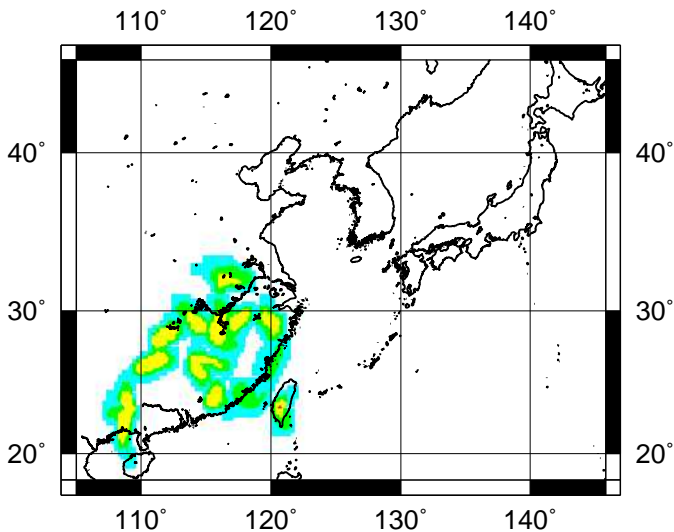


1e-30 1e-15 1e-14 1e-13 1e-12

Relative Aerial Density



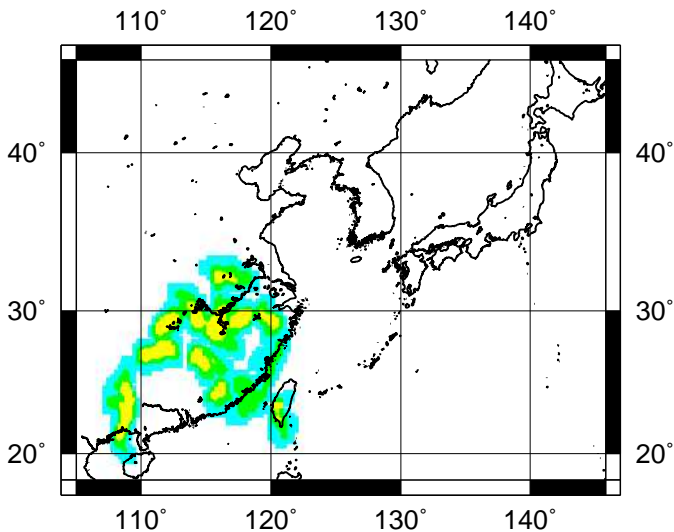
12 UTC 27/08/2009



1e-30 1e-15 1e-14 1e-13 1e-12

Relative Aerial Density

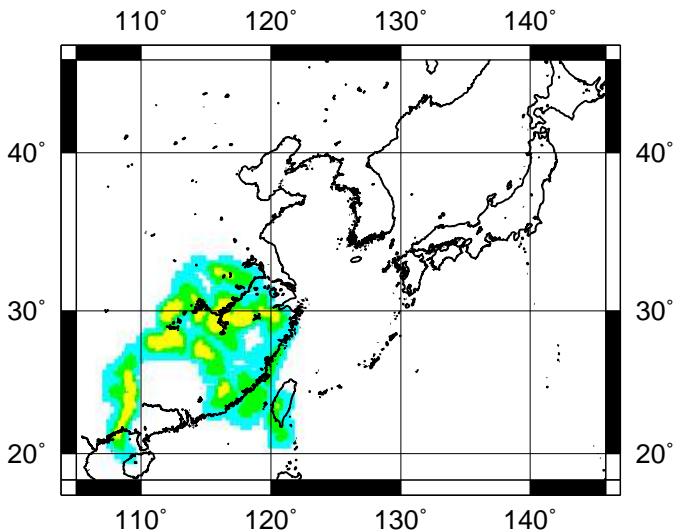
15 UTC 27/08/2009



1e-30 1e-15 1e-14 1e-13 1e-12

Relative Aerial Density

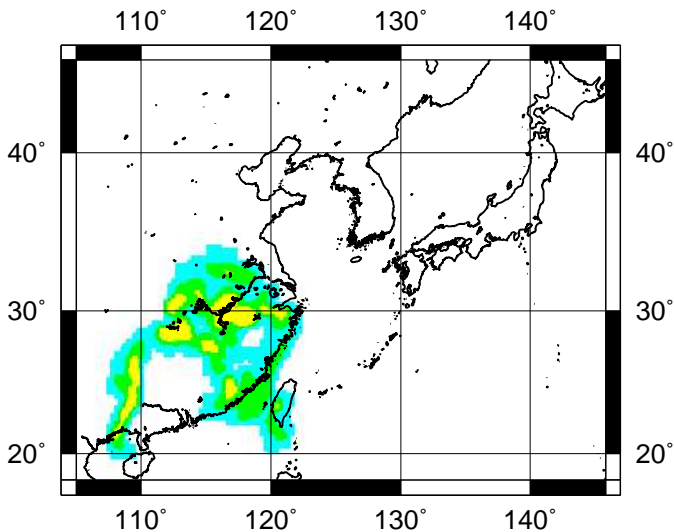
18 UTC 27/08/2009



1e-30 1e-15 1e-14 1e-13 1e-12

Relative Aerial Density

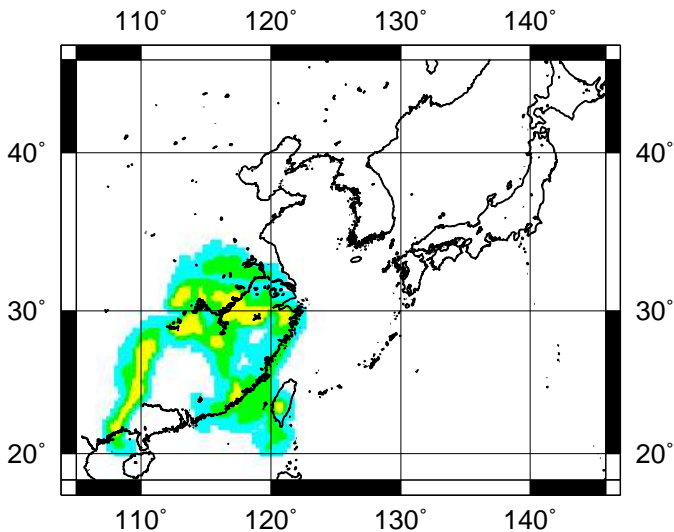
21 UTC 27/08/2009



1e-30 1e-15 1e-14 1e-13 1e-12

Relative Aerial Density

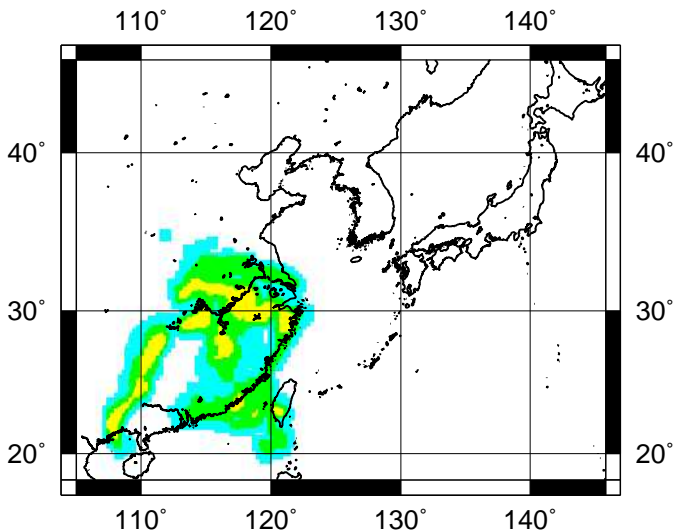
00 UTC 28/08/2009



1e-30 1e-15 1e-14 1e-13 1e-12

Relative Aerial Density

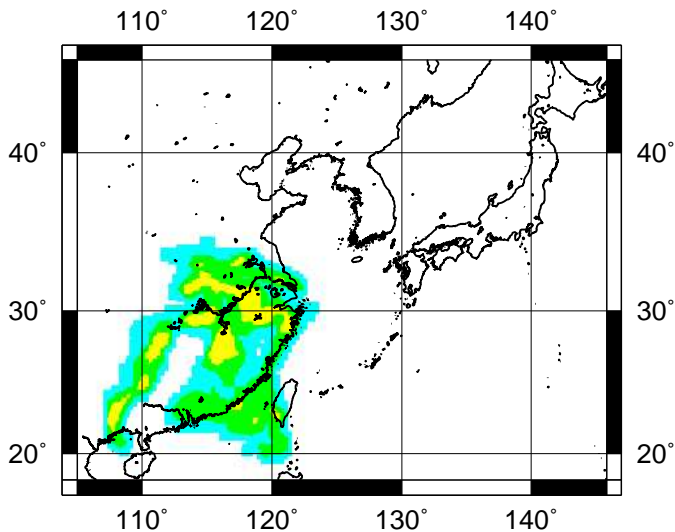
03 UTC 28/08/2009



1e-30 1e-15 1e-14 1e-13 1e-12

Relative Aerial Density

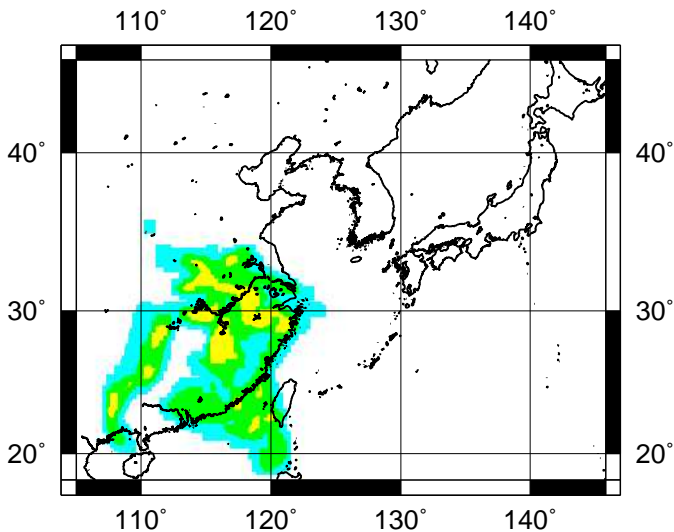
06 UTC 28/08/2009



1e-30 1e-15 1e-14 1e-13 1e-12

Relative Aerial Density

10 UTC 28/08/2009



1e-30 1e-15 1e-14 1e-13 1e-12

Relative Aerial Density