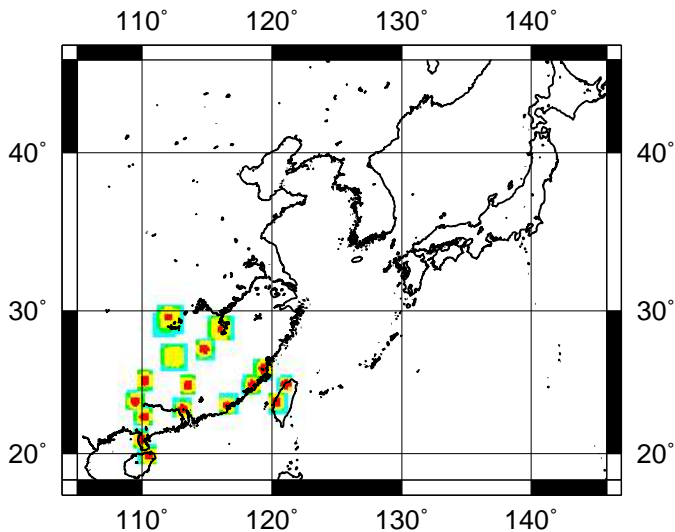


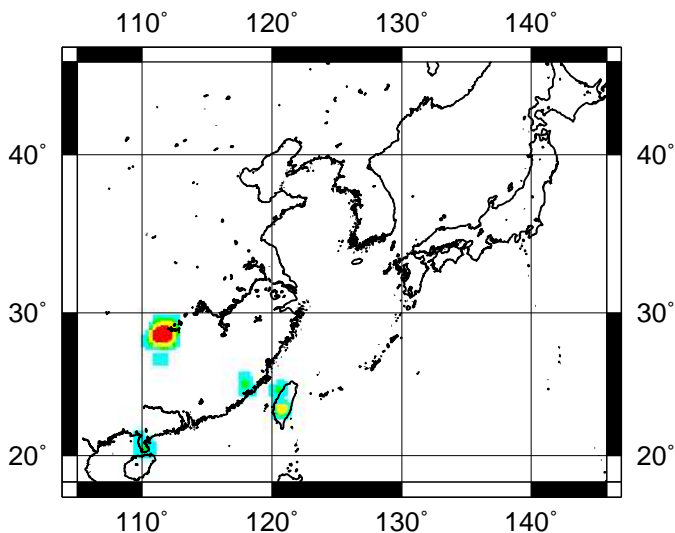
12 UTC 29/08/2009



1e-30 1e-15 1e-14 1e-13 1e-12

Relative Aerial Density

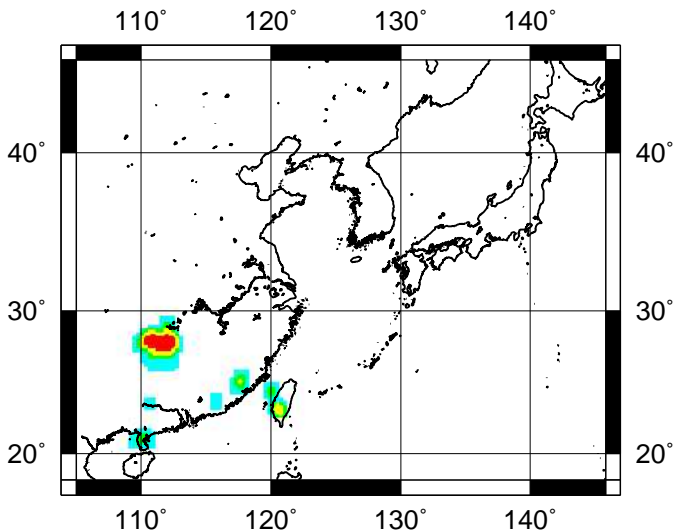
15 UTC 29/08/2009



1e-30 1e-15 1e-14 1e-13 1e-12

Relative Aerial Density

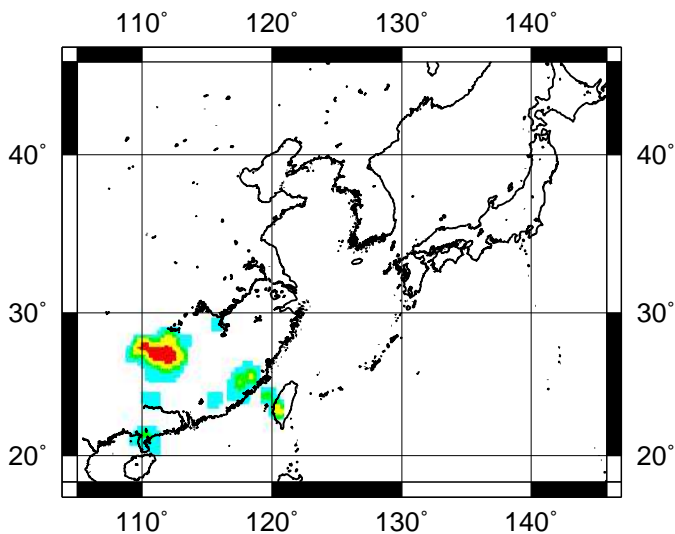
18 UTC 29/08/2009



1e-30 1e-15 1e-14 1e-13 1e-12

Relative Aerial Density

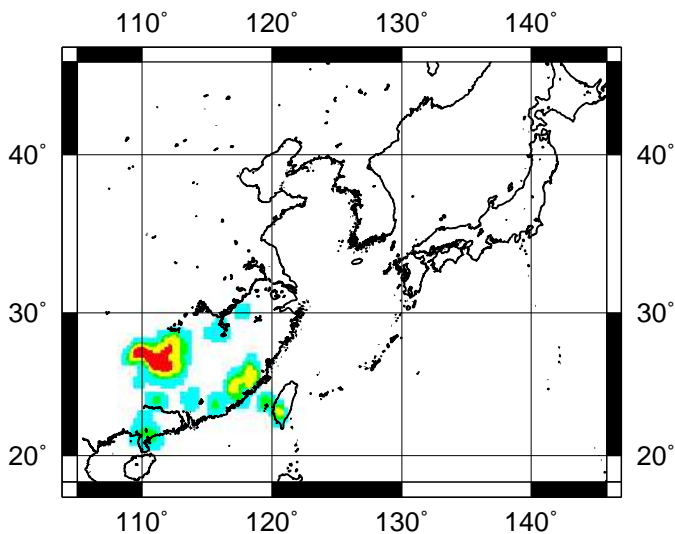
21 UTC 29/08/2009



1e-30 1e-15 1e-14 1e-13 1e-12

Relative Aerial Density

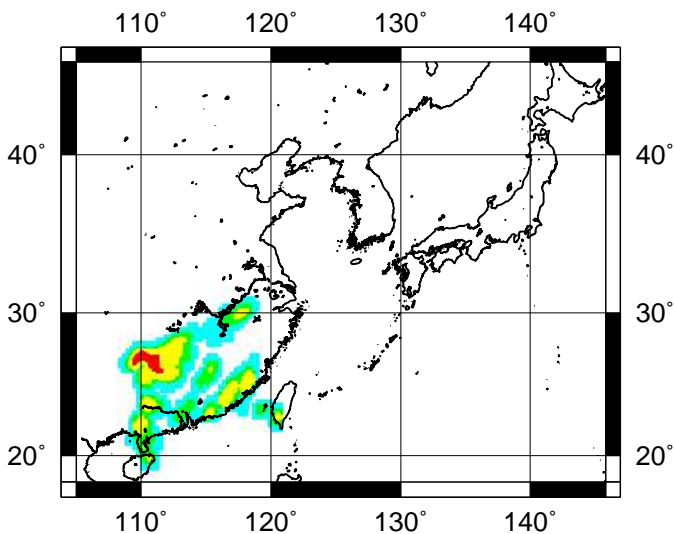
00 UTC 30/08/2009



1e-30 1e-15 1e-14 1e-13 1e-12

Relative Aerial Density

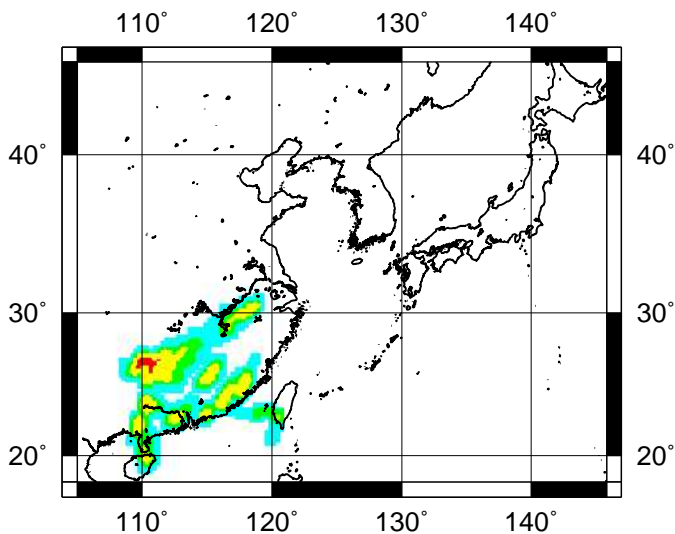
03 UTC 30/08/2009



1e-30 1e-15 1e-14 1e-13 1e-12

Relative Aerial Density

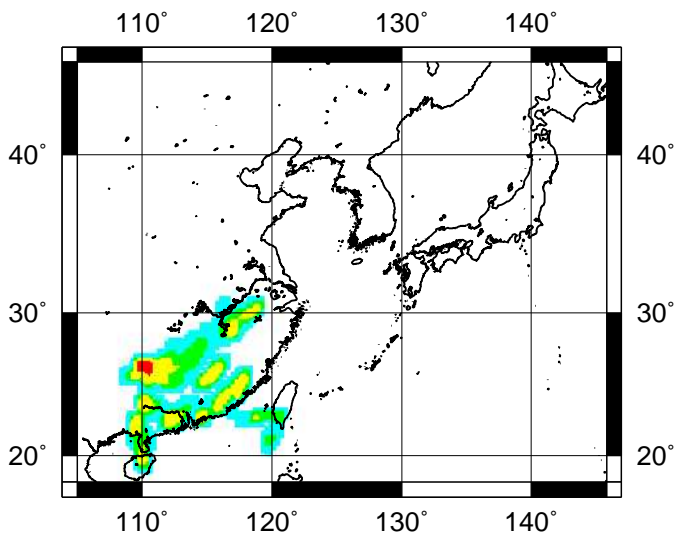
06 UTC 30/08/2009



1e-30 1e-15 1e-14 1e-13 1e-12

Relative Aerial Density

09 UTC 30/08/2009

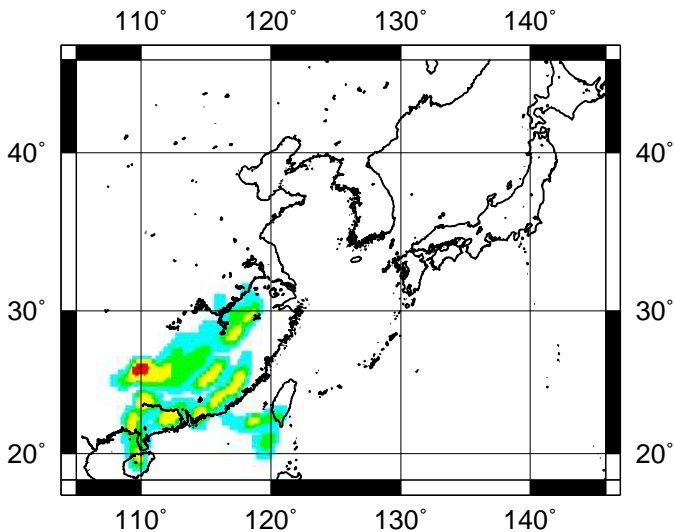


1e-30 1e-15 1e-14 1e-13 1e-12

Relative Aerial Density



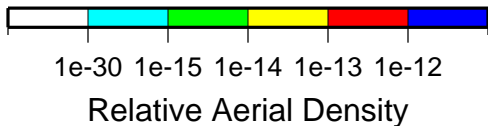
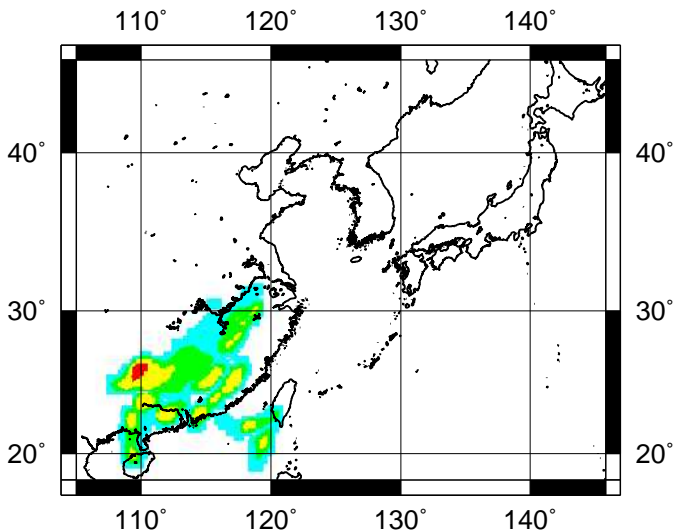
12 UTC 30/08/2009



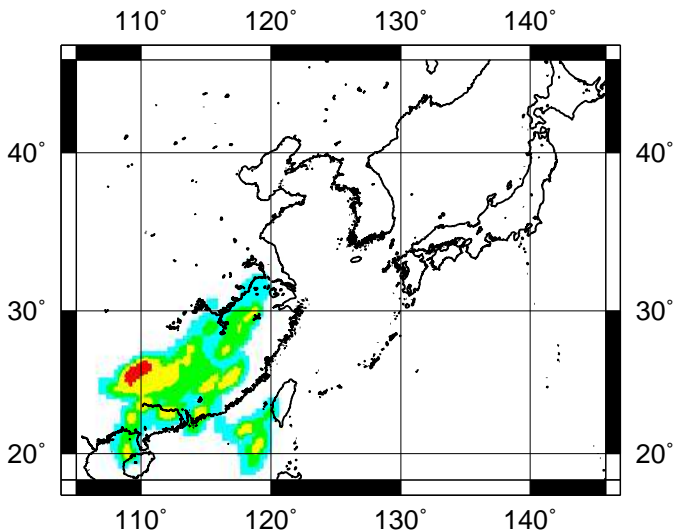
1e-30 1e-15 1e-14 1e-13 1e-12

Relative Aerial Density

15 UTC 30/08/2009



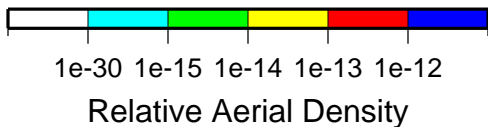
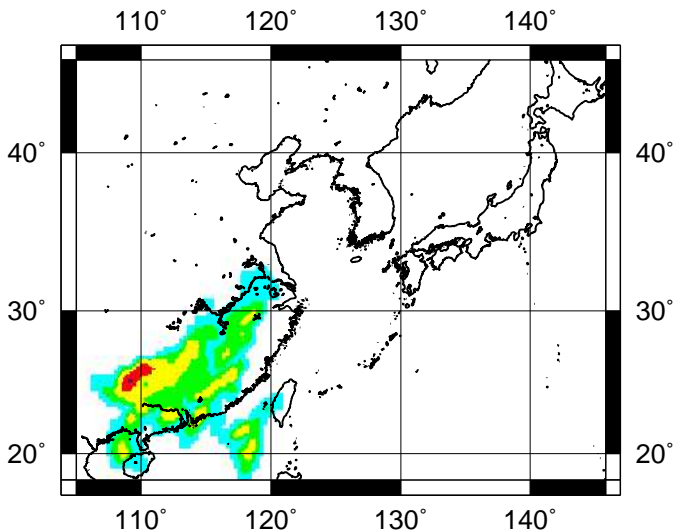
18 UTC 30/08/2009



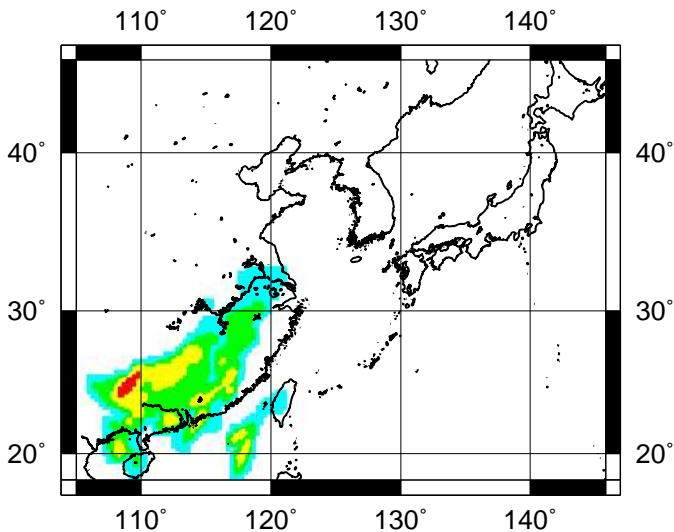
1e-30 1e-15 1e-14 1e-13 1e-12

Relative Aerial Density

21 UTC 30/08/2009



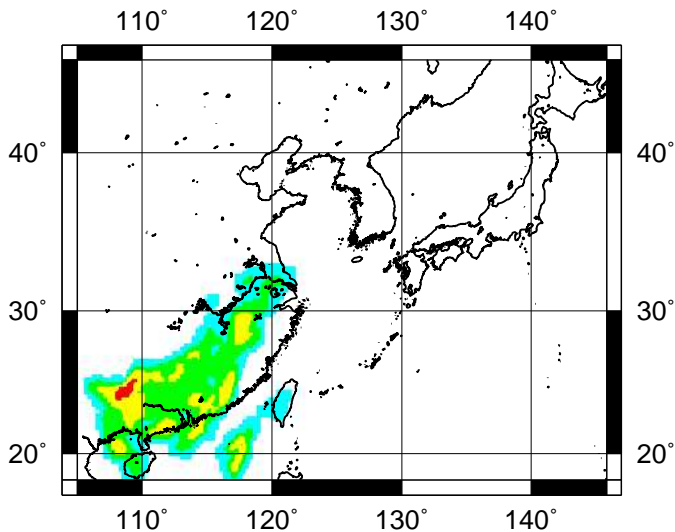
00 UTC 31/08/2009



1e-30 1e-15 1e-14 1e-13 1e-12

Relative Aerial Density

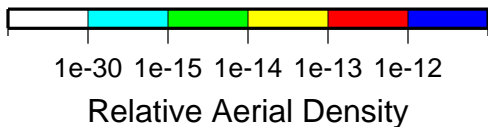
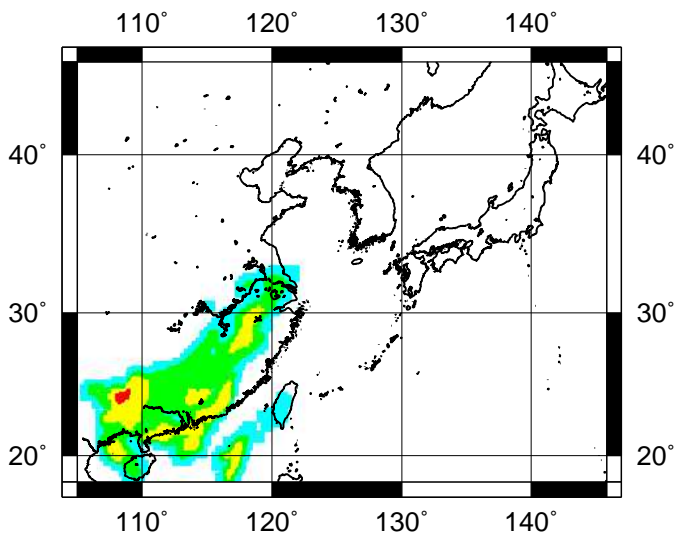
03 UTC 31/08/2009



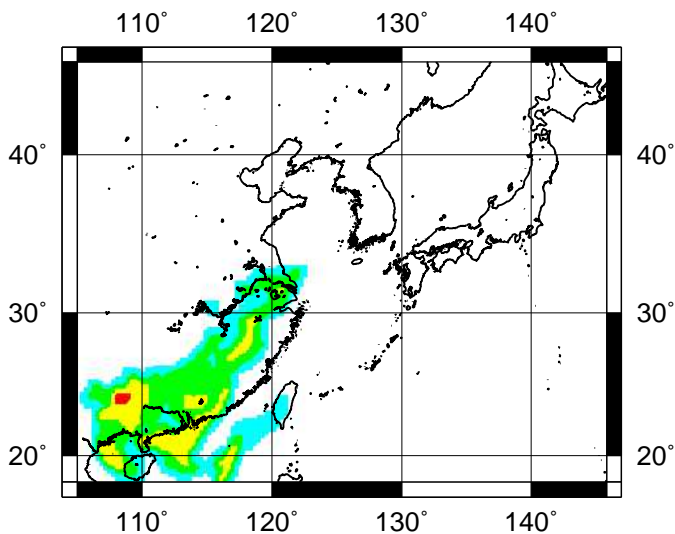
1e-30 1e-15 1e-14 1e-13 1e-12

Relative Aerial Density

06 UTC 31/08/2009



10 UTC 31/08/2009



1e-30 1e-15 1e-14 1e-13 1e-12

Relative Aerial Density