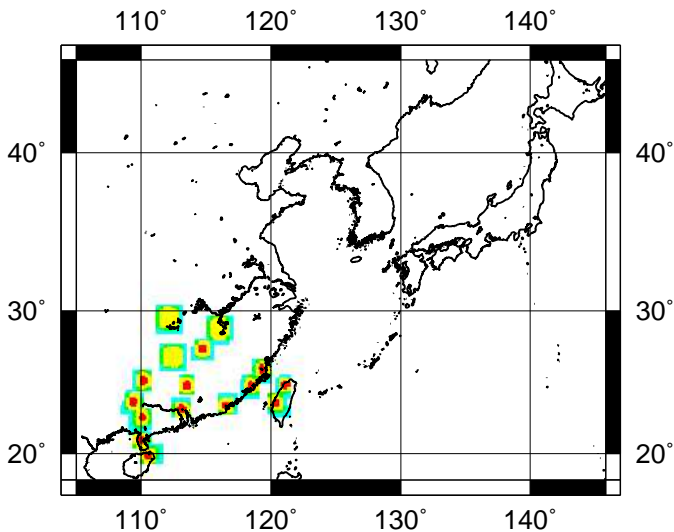


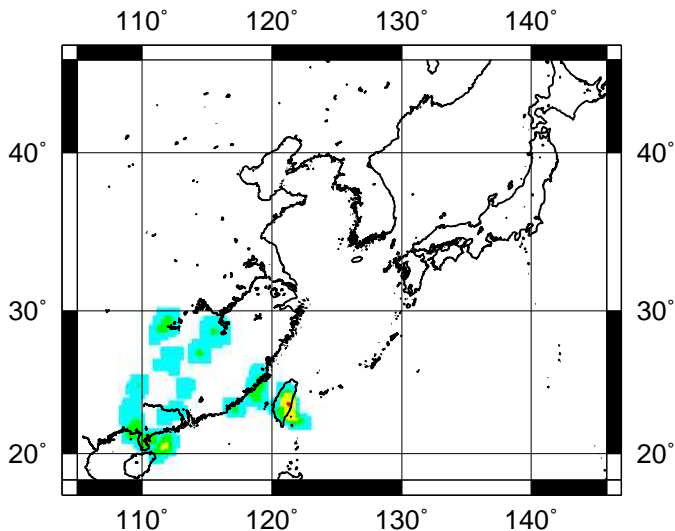
22 UTC 06/08/2009



1e-30 1e-15 1e-14 1e-13 1e-12

Relative Aerial Density

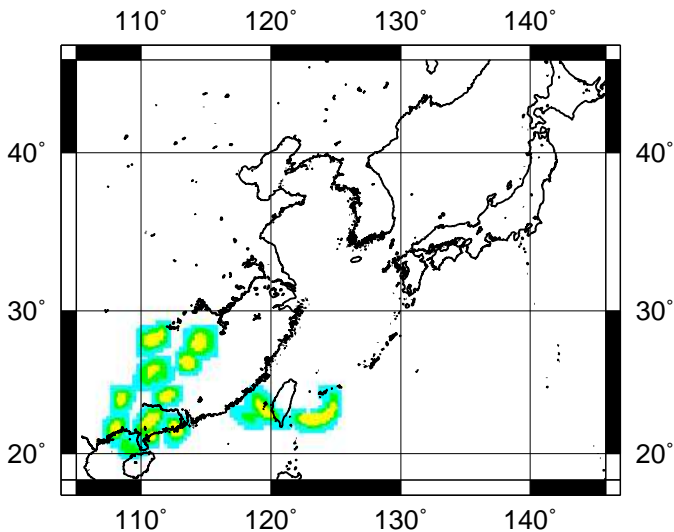
00 UTC 07/08/2009



1e-30 1e-15 1e-14 1e-13 1e-12

Relative Aerial Density

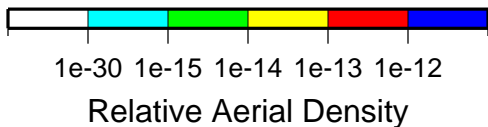
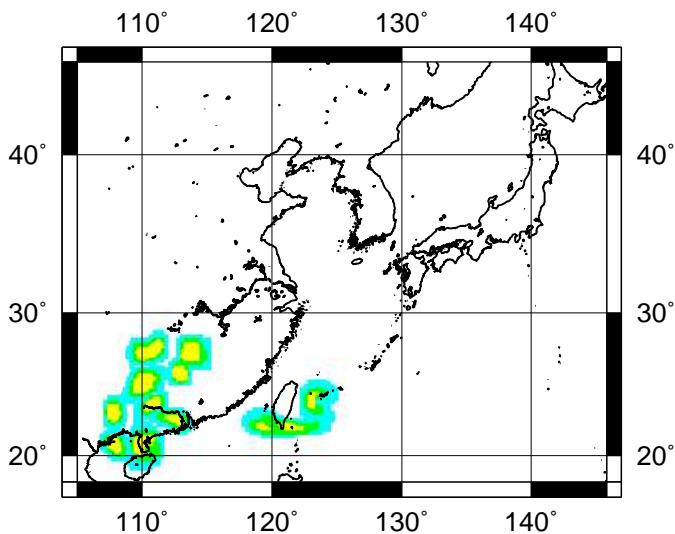
03 UTC 07/08/2009



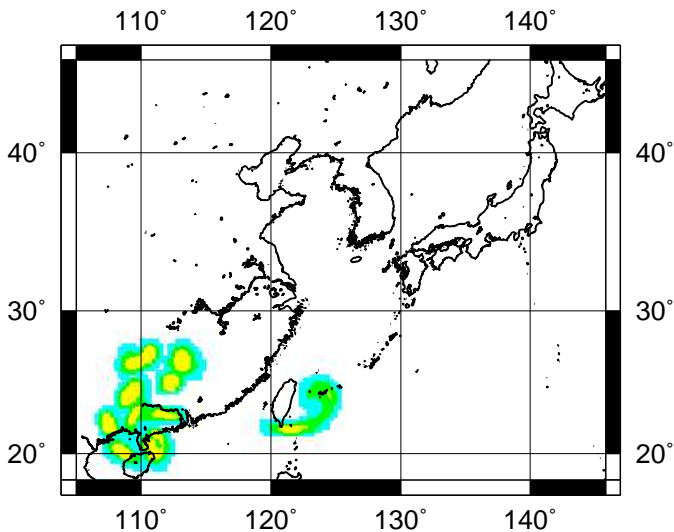
1e-30 1e-15 1e-14 1e-13 1e-12

Relative Aerial Density

06 UTC 07/08/2009



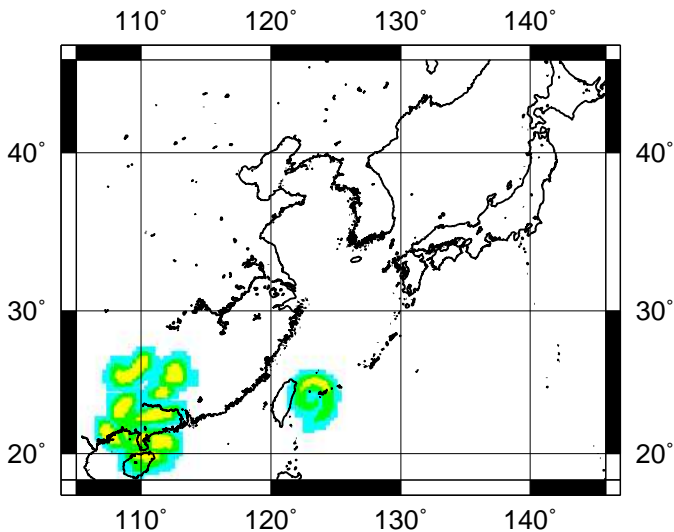
09 UTC 07/08/2009



1e-30 1e-15 1e-14 1e-13 1e-12

Relative Aerial Density

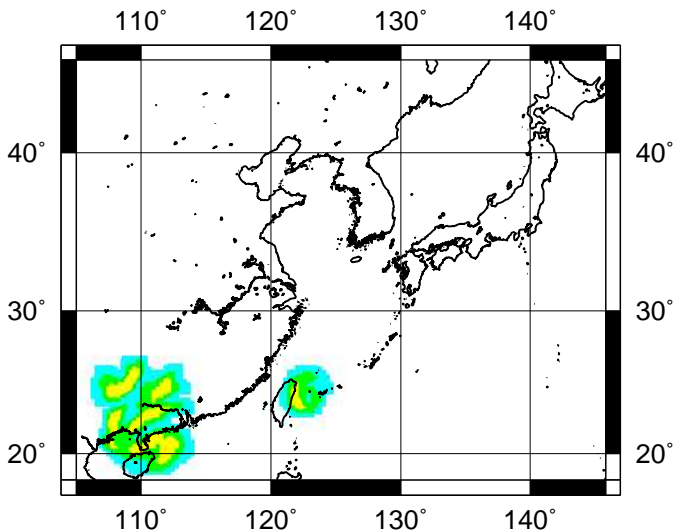
12 UTC 07/08/2009



1e-30 1e-15 1e-14 1e-13 1e-12

Relative Aerial Density

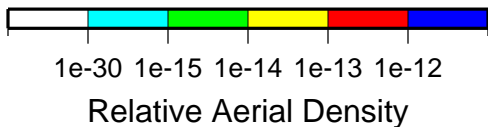
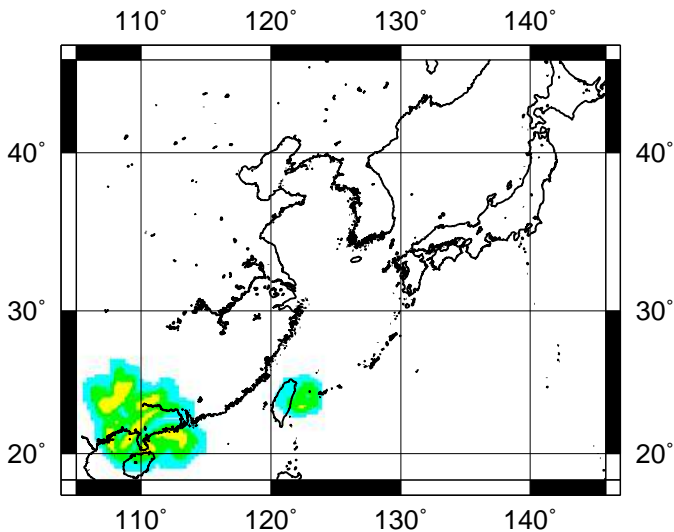
15 UTC 07/08/2009



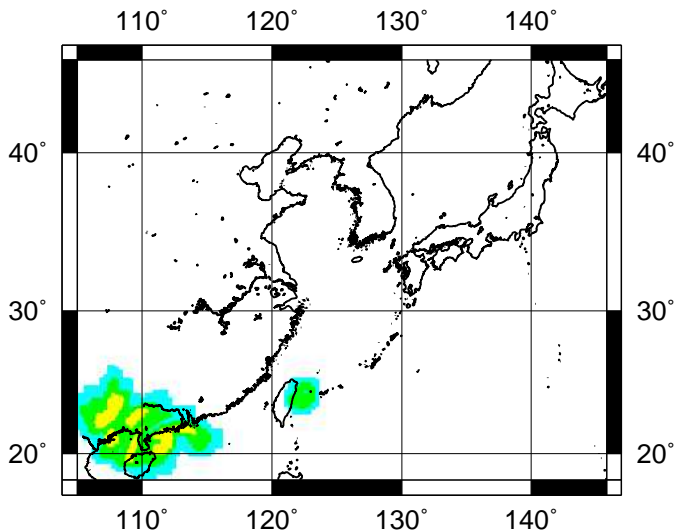
1e-30 1e-15 1e-14 1e-13 1e-12

Relative Aerial Density

18 UTC 07/08/2009



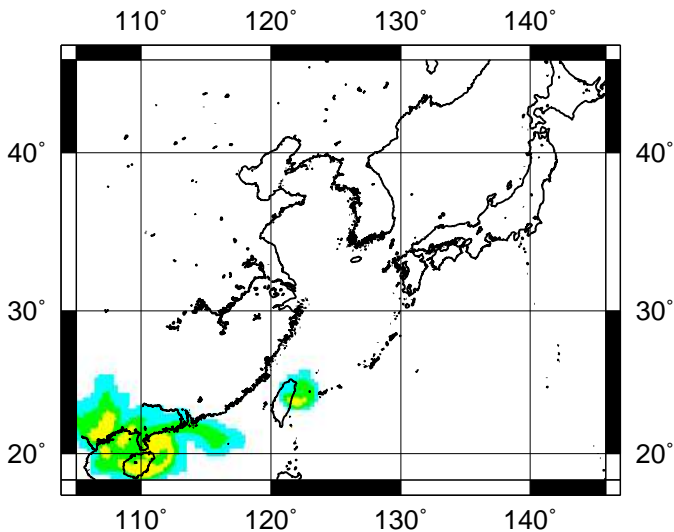
21 UTC 07/08/2009



1e-30 1e-15 1e-14 1e-13 1e-12

Relative Aerial Density

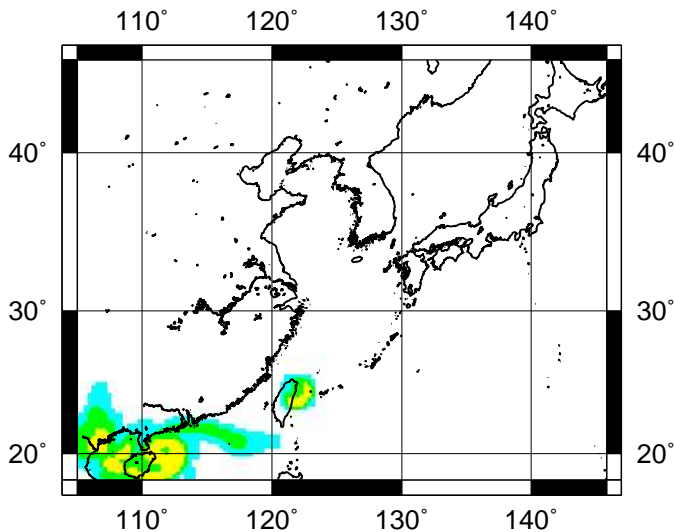
00 UTC 08/08/2009



1e-30 1e-15 1e-14 1e-13 1e-12

Relative Aerial Density

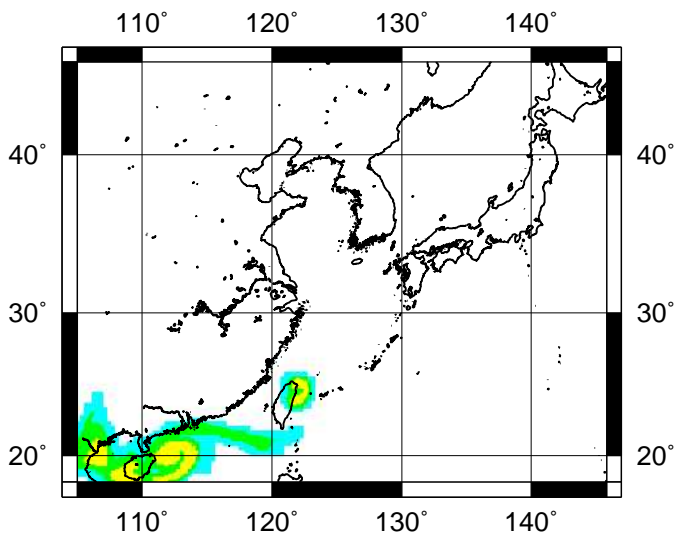
03 UTC 08/08/2009



$1e-30$ $1e-15$ $1e-14$ $1e-13$ $1e-12$

Relative Aerial Density

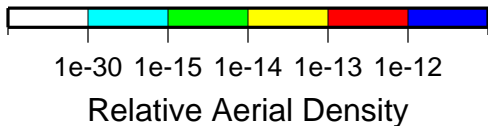
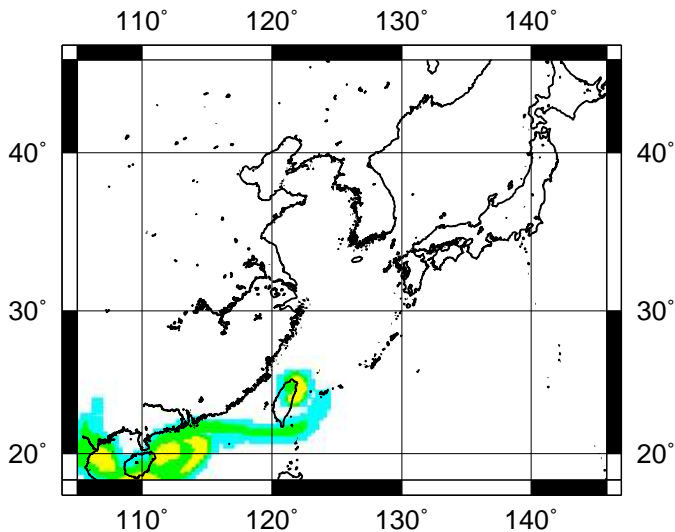
06 UTC 08/08/2009



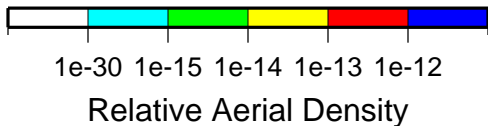
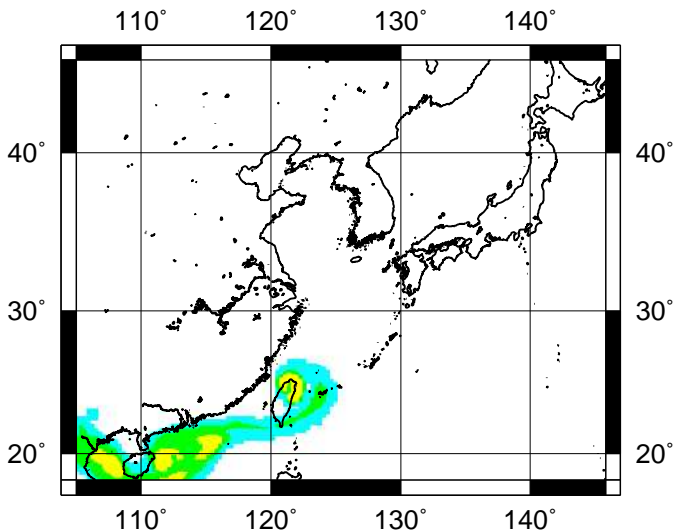
1e-30 1e-15 1e-14 1e-13 1e-12

Relative Aerial Density

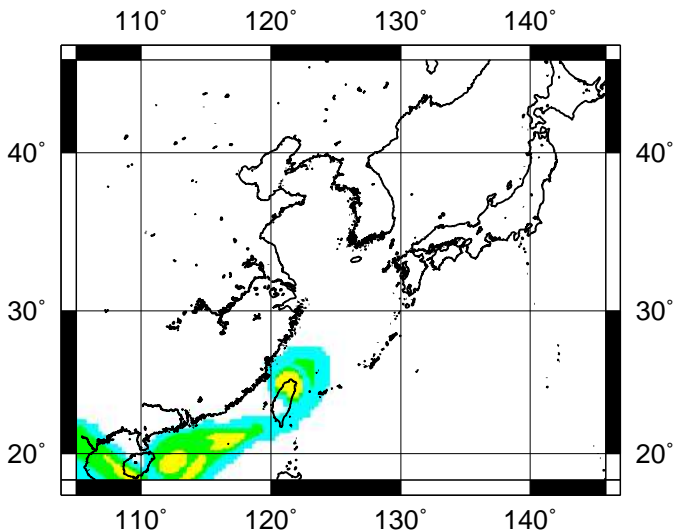
09 UTC 08/08/2009



12 UTC 08/08/2009



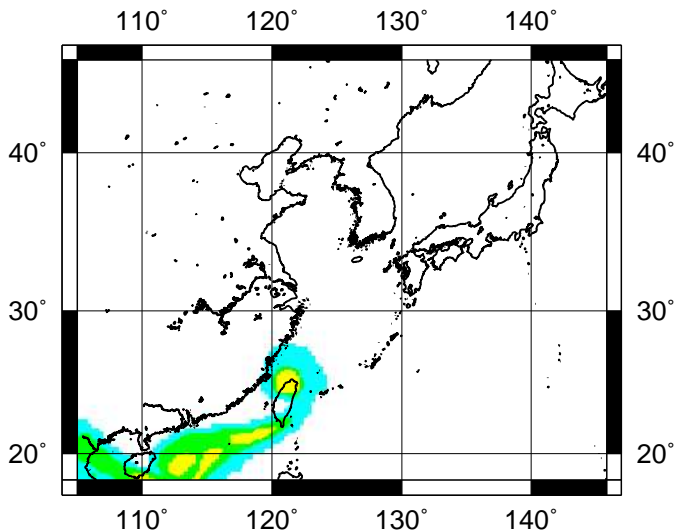
15 UTC 08/08/2009



1e-30 1e-15 1e-14 1e-13 1e-12

Relative Aerial Density

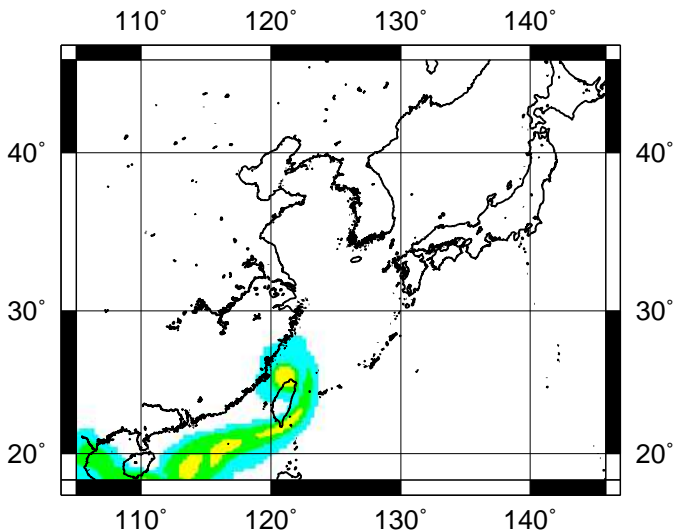
18 UTC 08/08/2009



1e-30 1e-15 1e-14 1e-13 1e-12

Relative Aerial Density

21 UTC 08/08/2009



1e-30 1e-15 1e-14 1e-13 1e-12

Relative Aerial Density