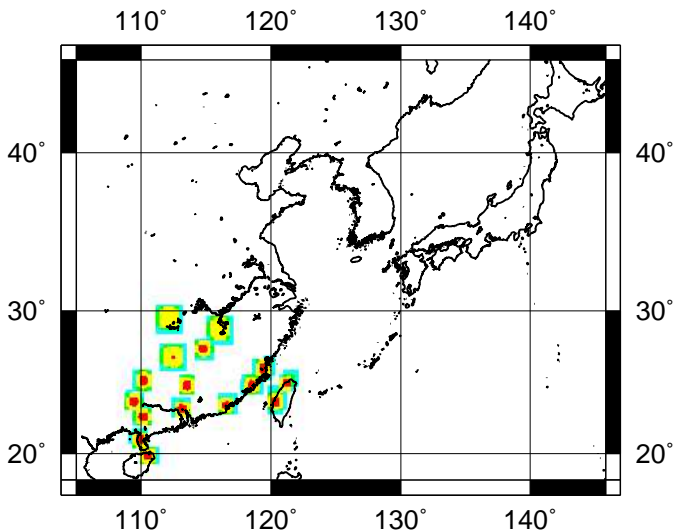


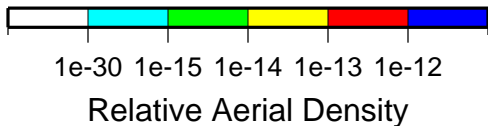
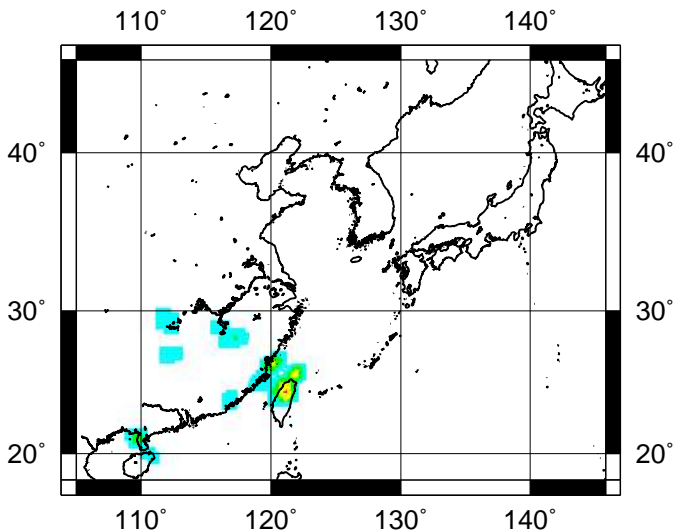
22 UTC 10/08/2009



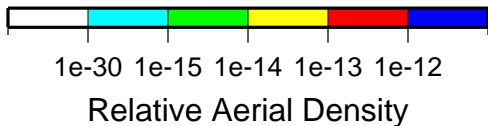
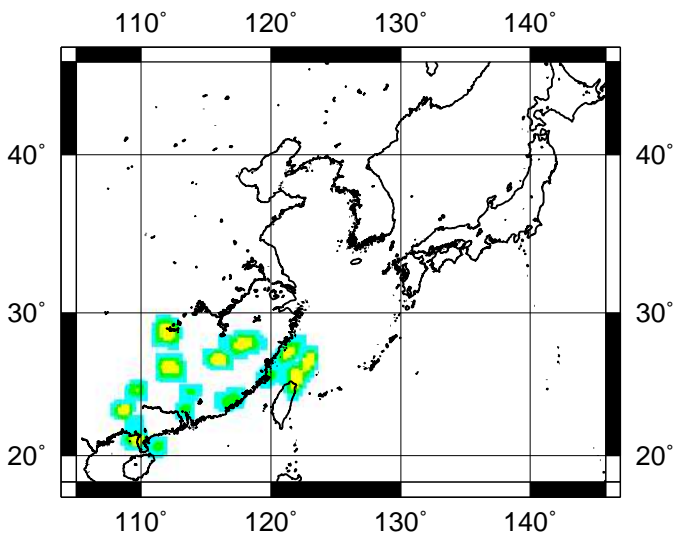
1e-30 1e-15 1e-14 1e-13 1e-12

Relative Aerial Density

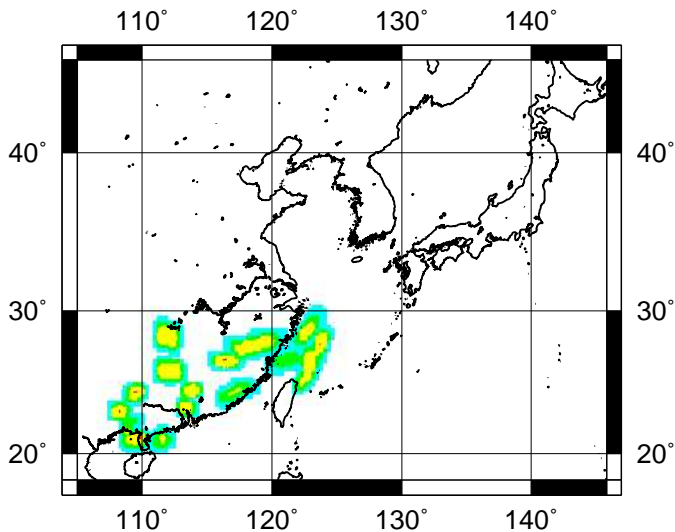
00 UTC 11/08/2009



03 UTC 11/08/2009



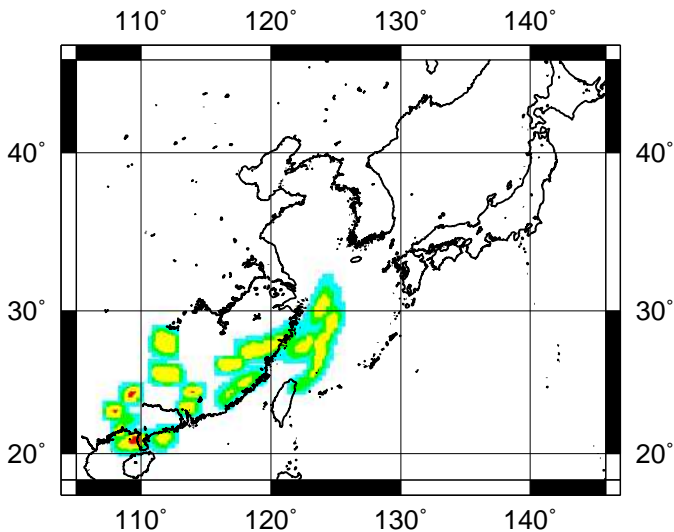
06 UTC 11/08/2009



1e-30 1e-15 1e-14 1e-13 1e-12

Relative Aerial Density

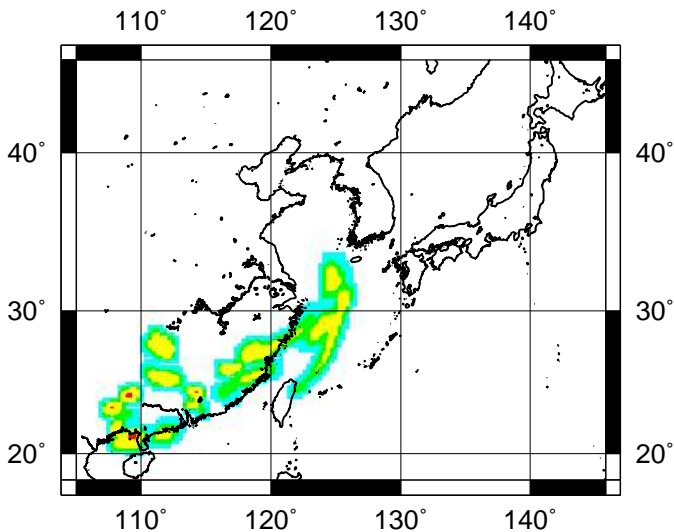
09 UTC 11/08/2009



1e-30 1e-15 1e-14 1e-13 1e-12

Relative Aerial Density

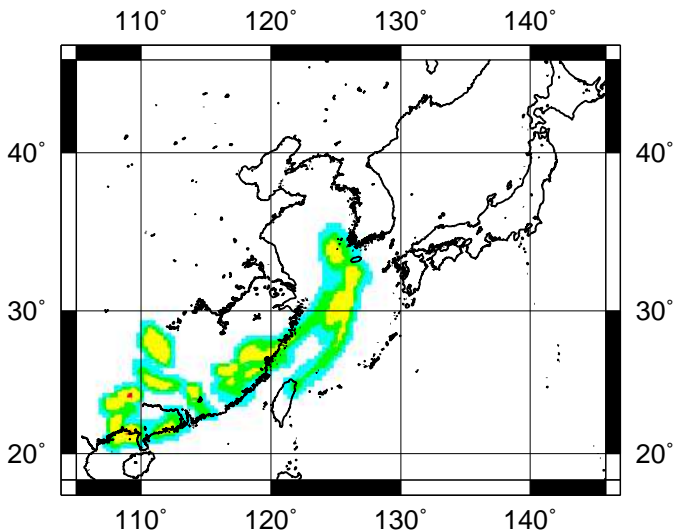
12 UTC 11/08/2009



1e-30 1e-15 1e-14 1e-13 1e-12

Relative Aerial Density

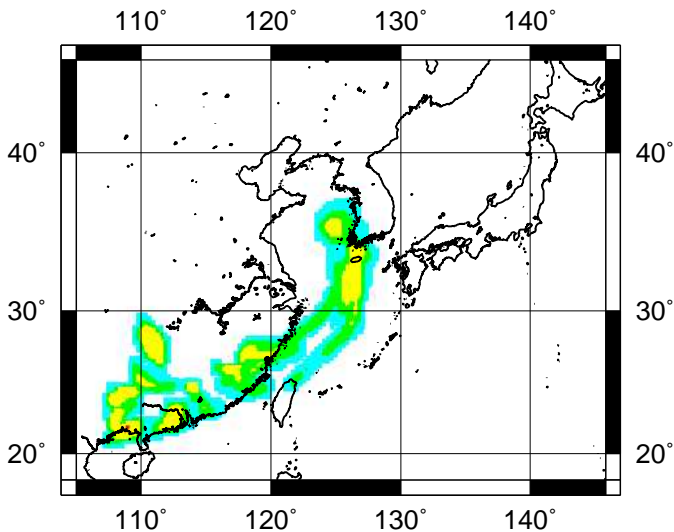
15 UTC 11/08/2009



1e-30 1e-15 1e-14 1e-13 1e-12

Relative Aerial Density

18 UTC 11/08/2009

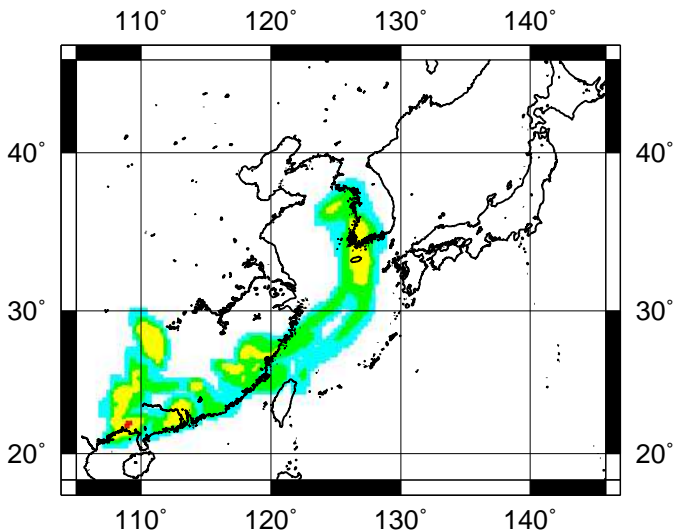


1e-30 1e-15 1e-14 1e-13 1e-12

Relative Aerial Density



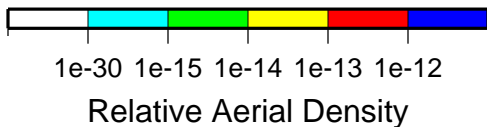
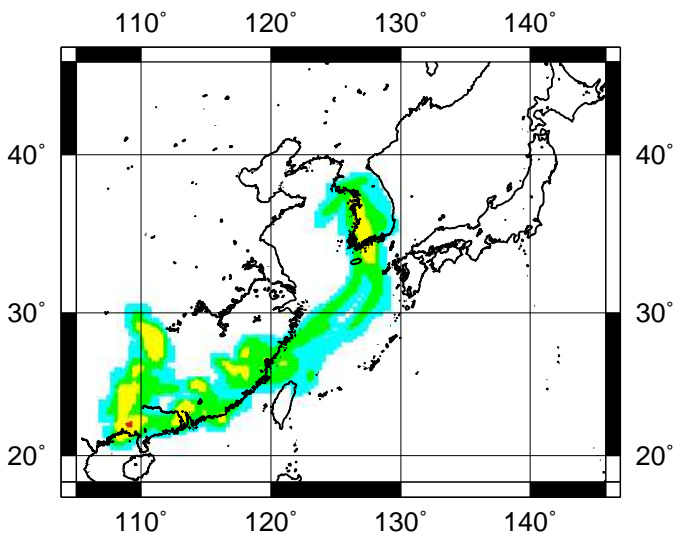
21 UTC 11/08/2009



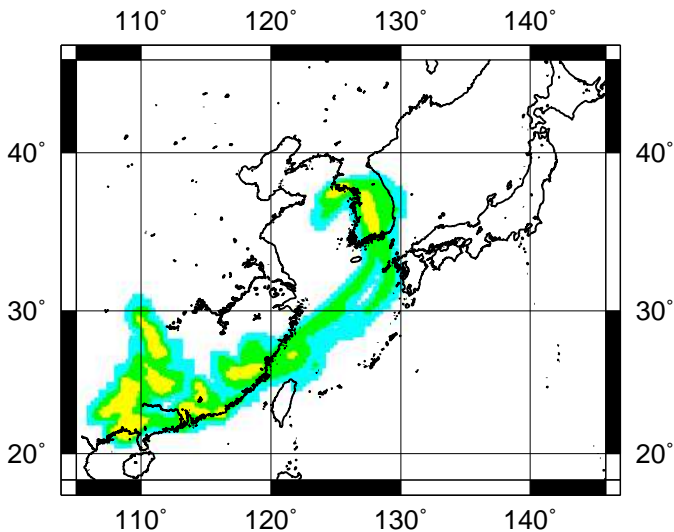
1e-30 1e-15 1e-14 1e-13 1e-12

Relative Aerial Density

00 UTC 12/08/2009



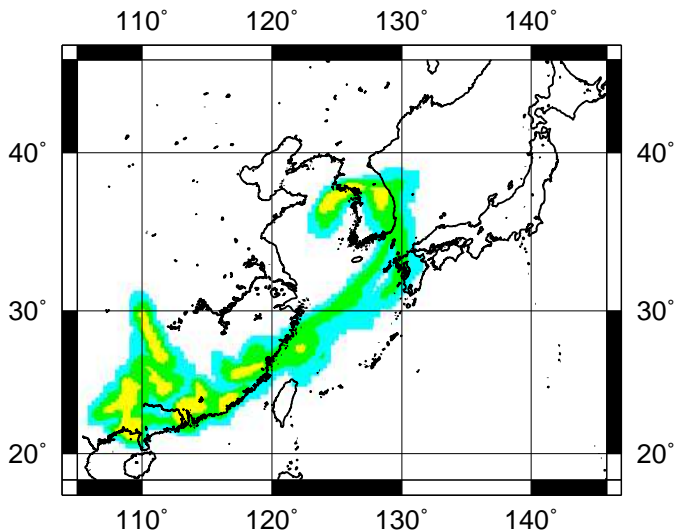
03 UTC 12/08/2009



1e-30 1e-15 1e-14 1e-13 1e-12

Relative Aerial Density

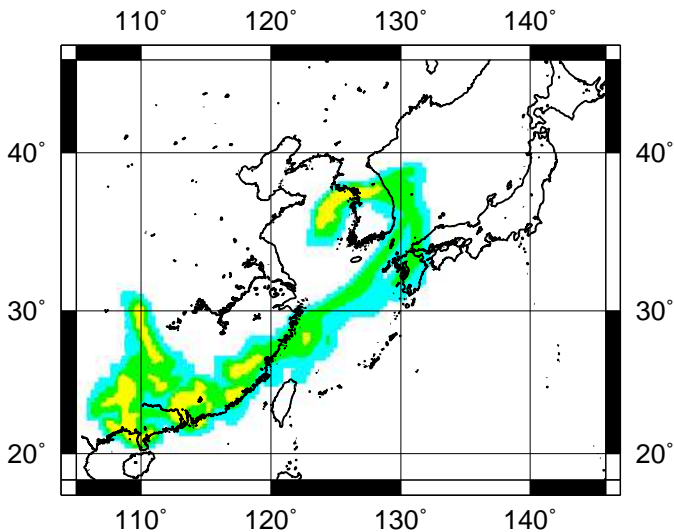
06 UTC 12/08/2009



1e-30 1e-15 1e-14 1e-13 1e-12

Relative Aerial Density

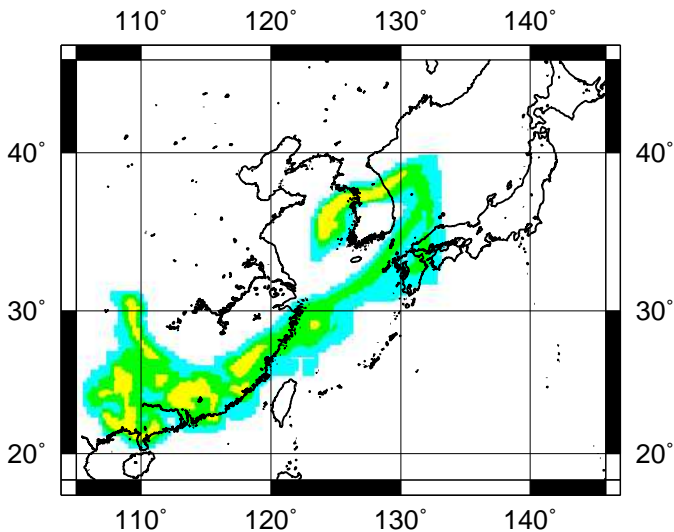
09 UTC 12/08/2009



1e-30 1e-15 1e-14 1e-13 1e-12

Relative Aerial Density

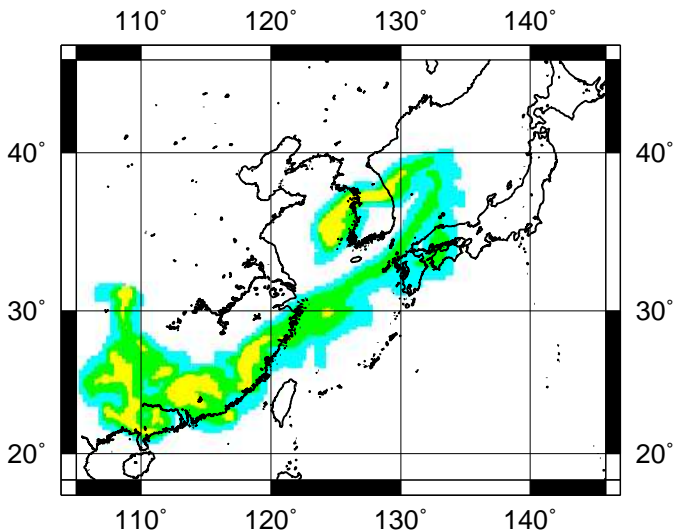
12 UTC 12/08/2009



1e-30 1e-15 1e-14 1e-13 1e-12

Relative Aerial Density

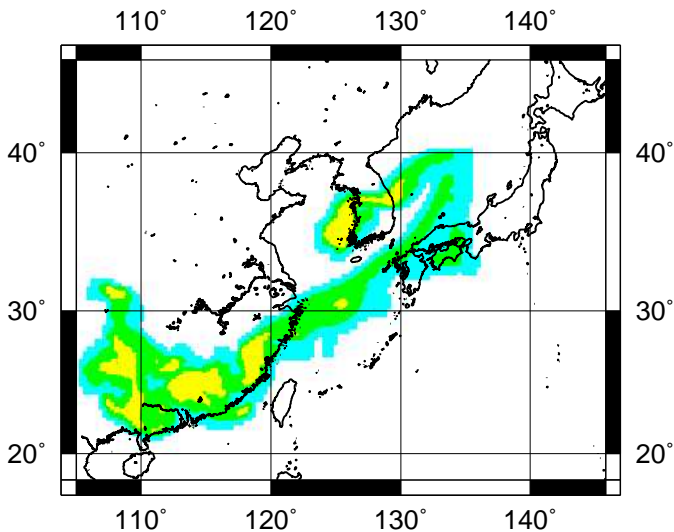
15 UTC 12/08/2009



1e-30 1e-15 1e-14 1e-13 1e-12

Relative Aerial Density

18 UTC 12/08/2009

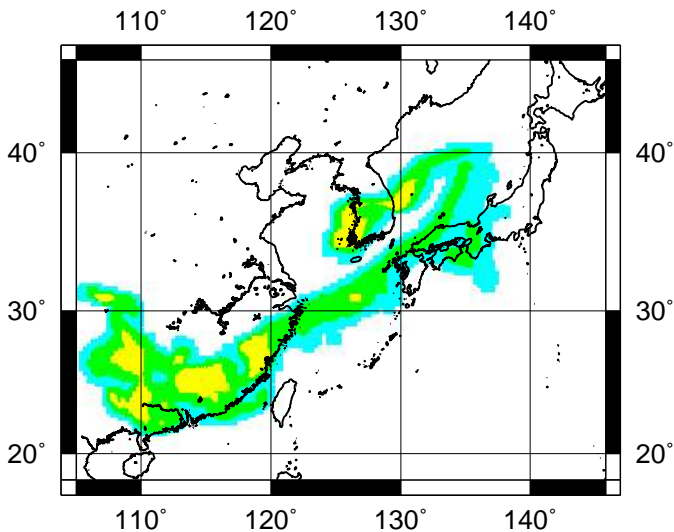


1e-30 1e-15 1e-14 1e-13 1e-12

Relative Aerial Density



21 UTC 12/08/2009



1e-30 1e-15 1e-14 1e-13 1e-12

Relative Aerial Density