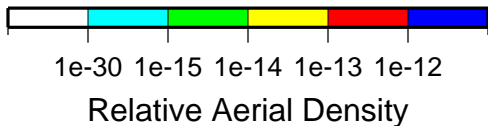
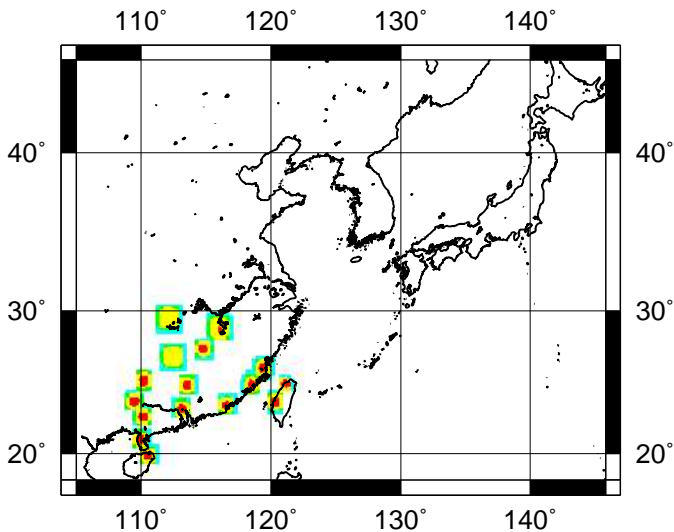
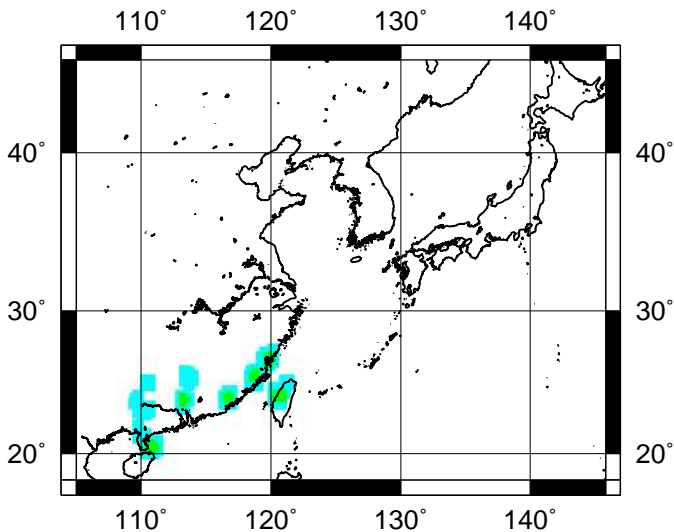


22 UTC 12/08/2009



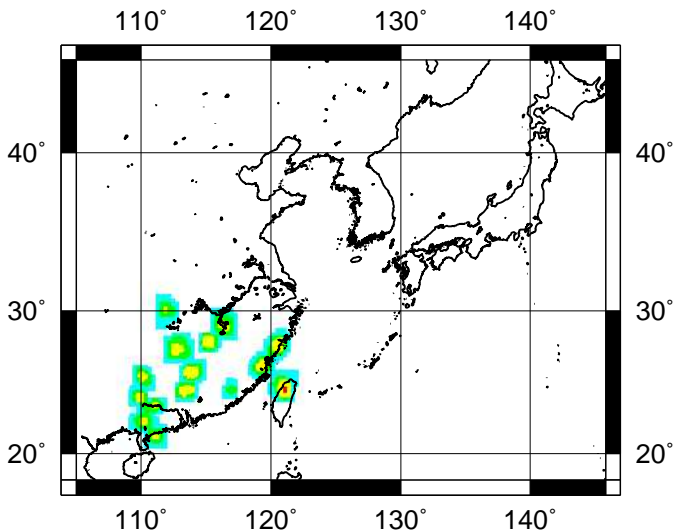
00 UTC 13/08/2009



1e-30 1e-15 1e-14 1e-13 1e-12

Relative Aerial Density

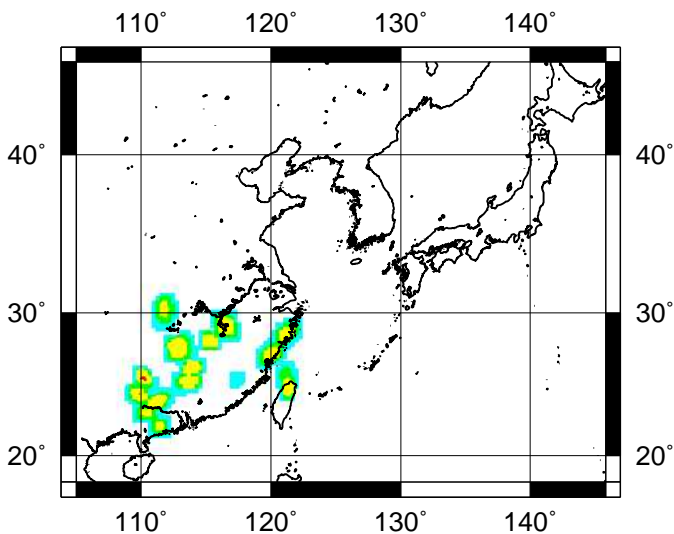
03 UTC 13/08/2009



1e-30 1e-15 1e-14 1e-13 1e-12

Relative Aerial Density

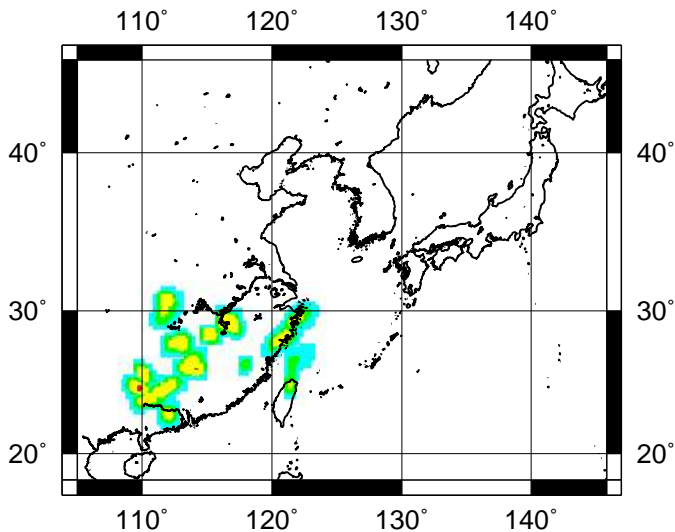
06 UTC 13/08/2009



1e-30 1e-15 1e-14 1e-13 1e-12

Relative Aerial Density

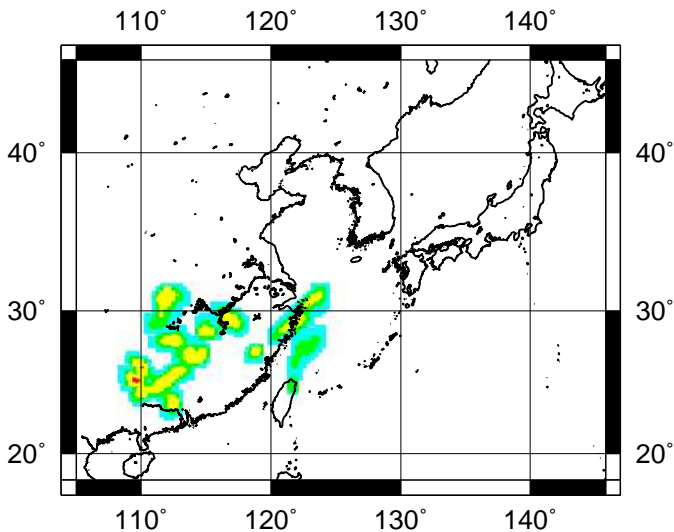
09 UTC 13/08/2009



1e-30 1e-15 1e-14 1e-13 1e-12

Relative Aerial Density

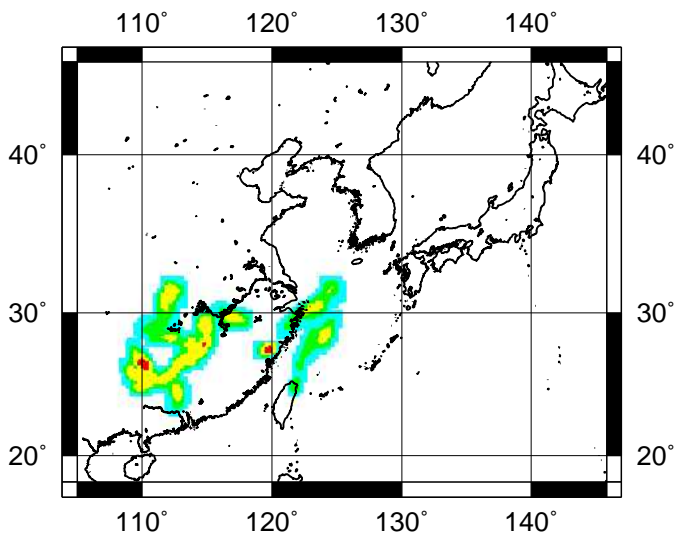
12 UTC 13/08/2009



1e-30 1e-15 1e-14 1e-13 1e-12

Relative Aerial Density

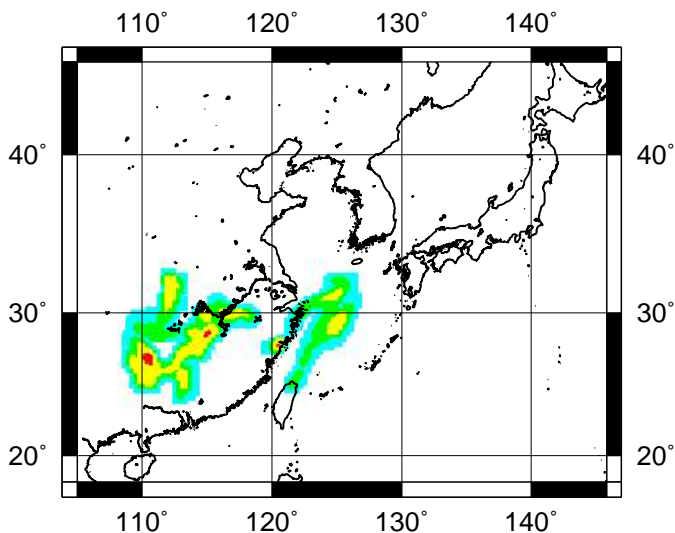
15 UTC 13/08/2009



1e-30 1e-15 1e-14 1e-13 1e-12

Relative Aerial Density

18 UTC 13/08/2009

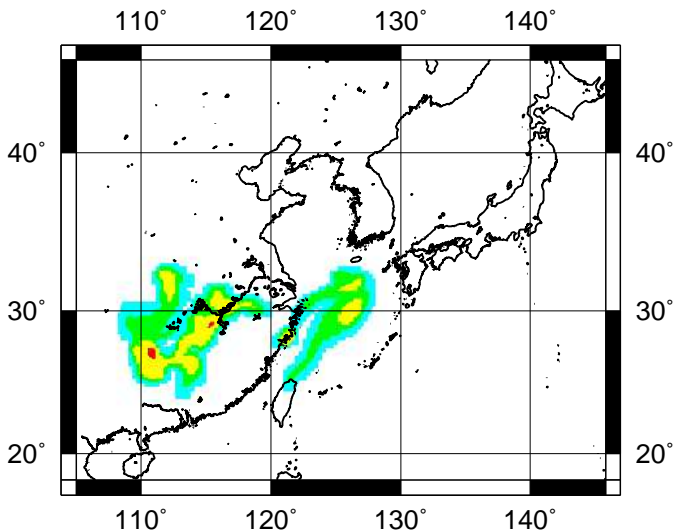


1e-30 1e-15 1e-14 1e-13 1e-12

Relative Aerial Density



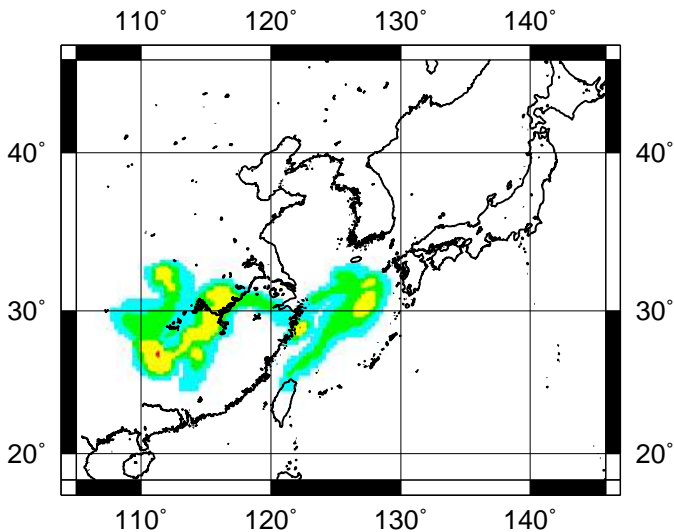
21 UTC 13/08/2009



1e-30 1e-15 1e-14 1e-13 1e-12

Relative Aerial Density

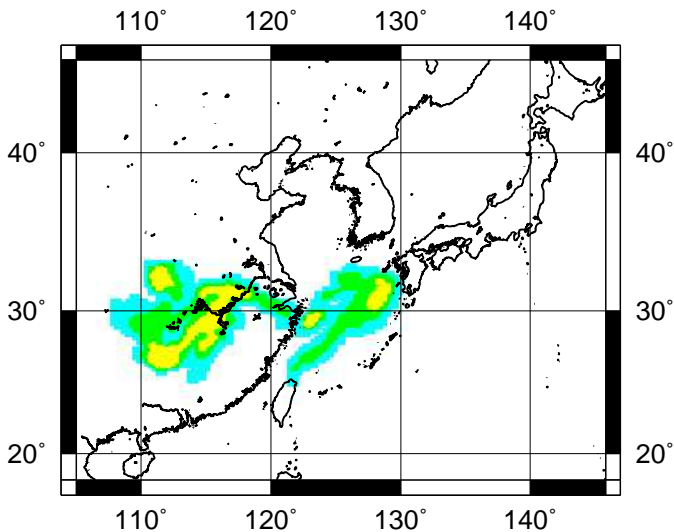
00 UTC 14/08/2009



1e-30 1e-15 1e-14 1e-13 1e-12

Relative Aerial Density

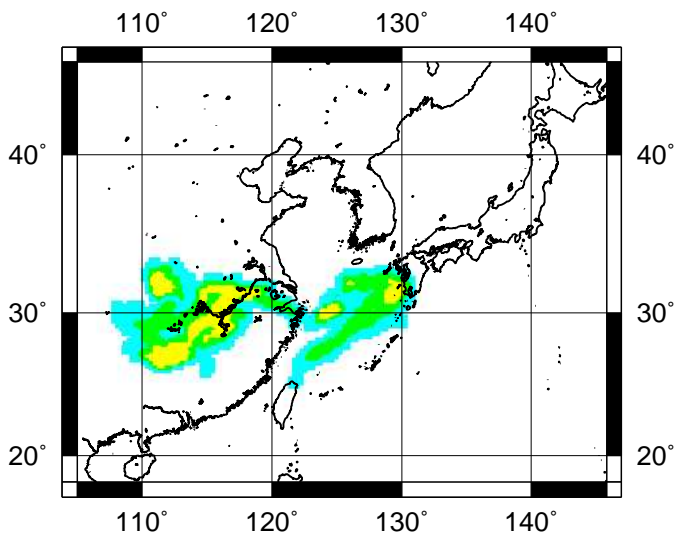
03 UTC 14/08/2009



1e-30 1e-15 1e-14 1e-13 1e-12

Relative Aerial Density

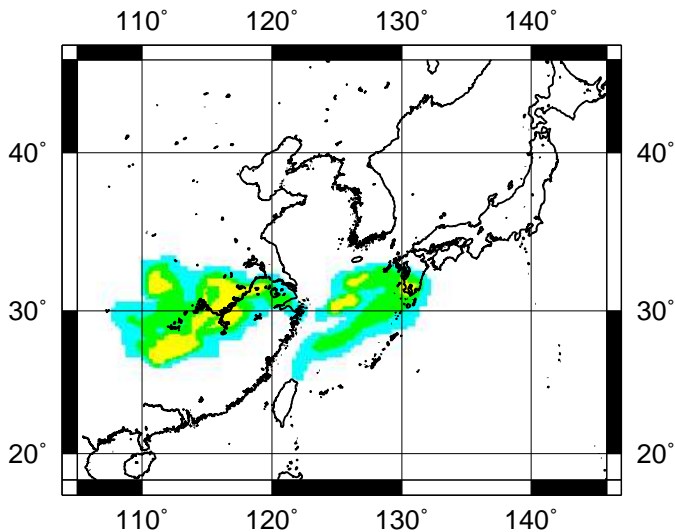
06 UTC 14/08/2009



1e-30 1e-15 1e-14 1e-13 1e-12

Relative Aerial Density

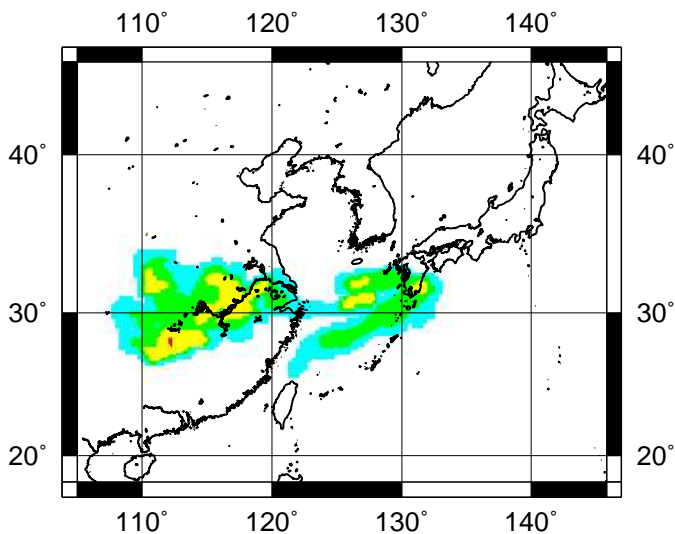
09 UTC 14/08/2009



1e-30 1e-15 1e-14 1e-13 1e-12

Relative Aerial Density

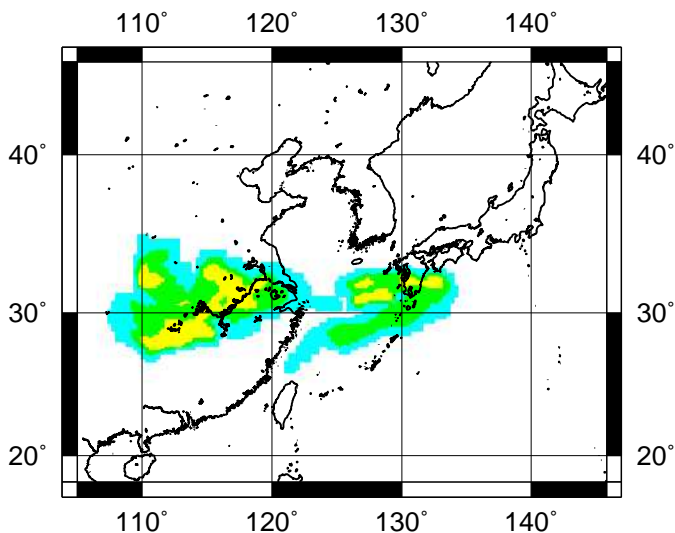
12 UTC 14/08/2009



1e-30 1e-15 1e-14 1e-13 1e-12

Relative Aerial Density

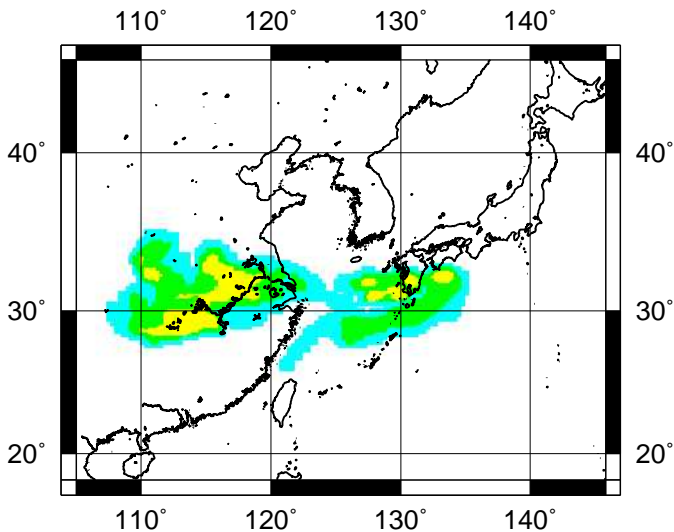
15 UTC 14/08/2009



1e-30 1e-15 1e-14 1e-13 1e-12

Relative Aerial Density

18 UTC 14/08/2009

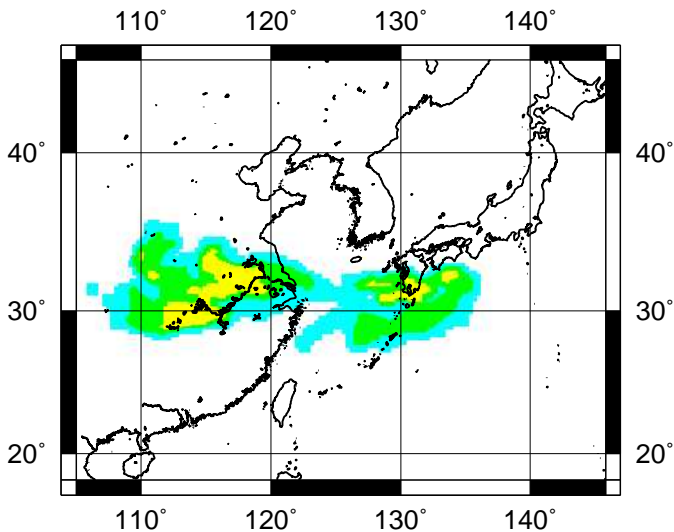


1e-30 1e-15 1e-14 1e-13 1e-12

Relative Aerial Density



21 UTC 14/08/2009



1e-30 1e-15 1e-14 1e-13 1e-12

Relative Aerial Density