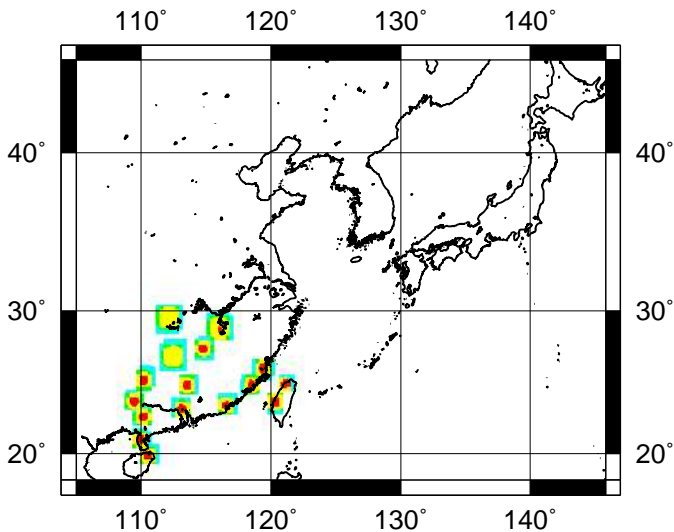


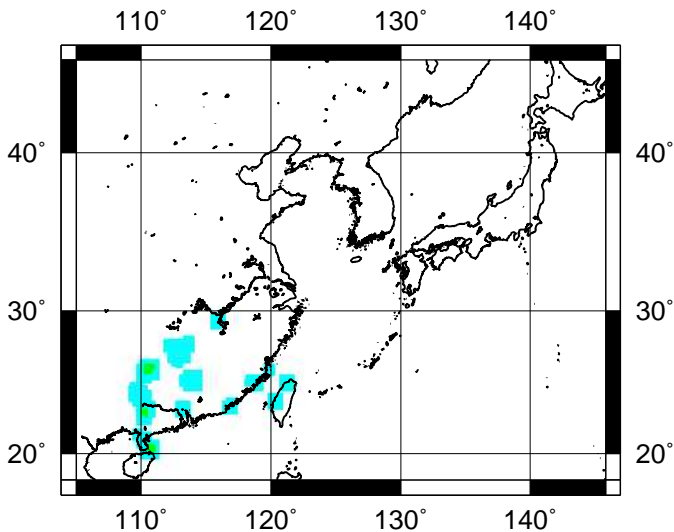
22 UTC 14/08/2009



1e-30 1e-15 1e-14 1e-13 1e-12

Relative Aerial Density

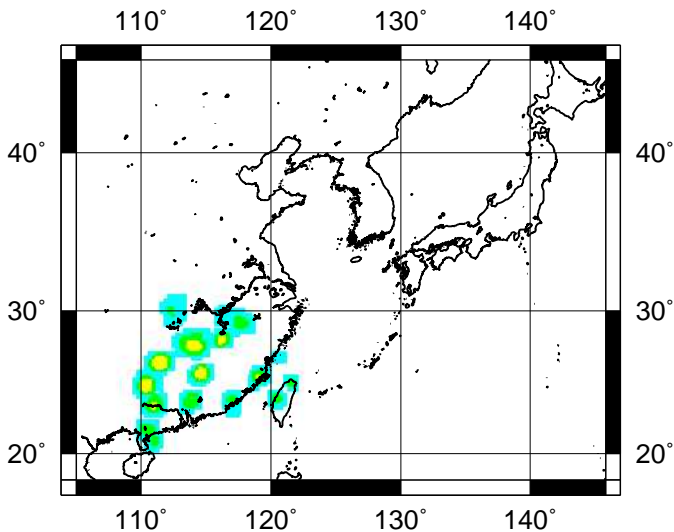
00 UTC 15/08/2009



1e-30 1e-15 1e-14 1e-13 1e-12

Relative Aerial Density

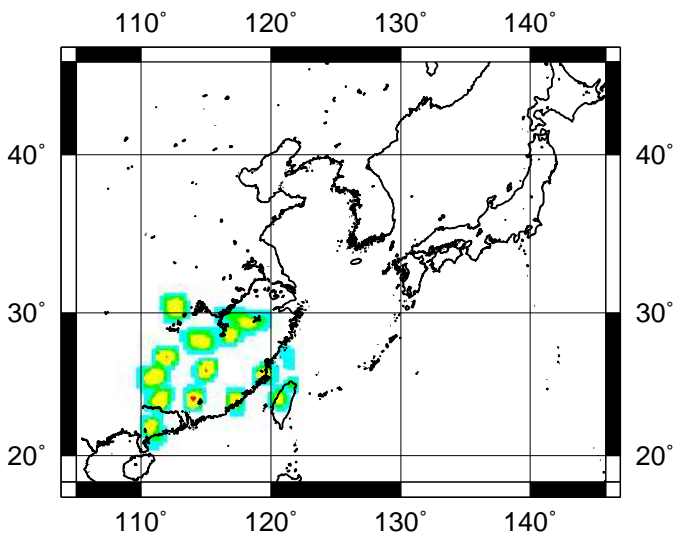
03 UTC 15/08/2009



1e-30 1e-15 1e-14 1e-13 1e-12

Relative Aerial Density

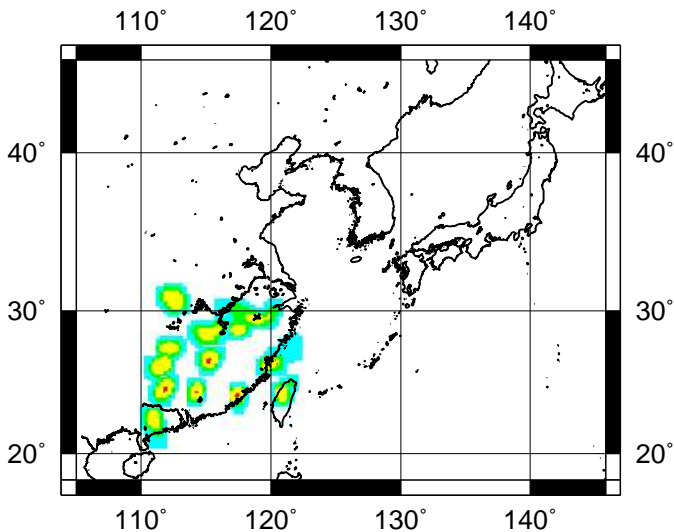
06 UTC 15/08/2009



1e-30 1e-15 1e-14 1e-13 1e-12

Relative Aerial Density

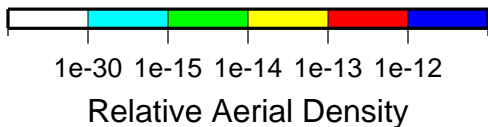
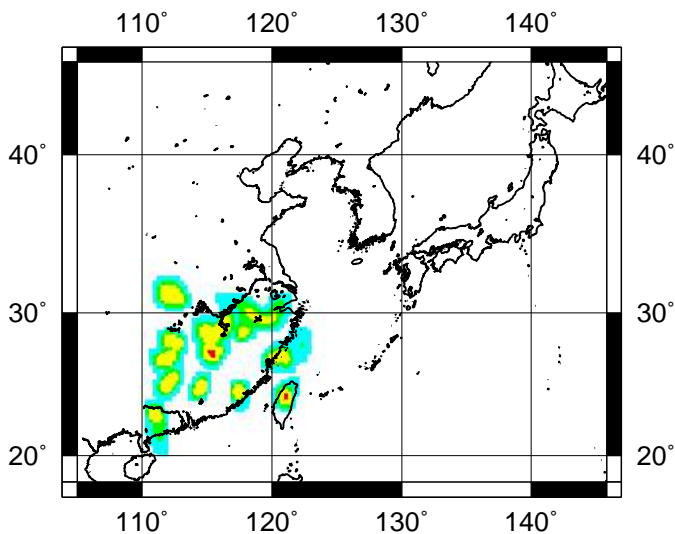
09 UTC 15/08/2009



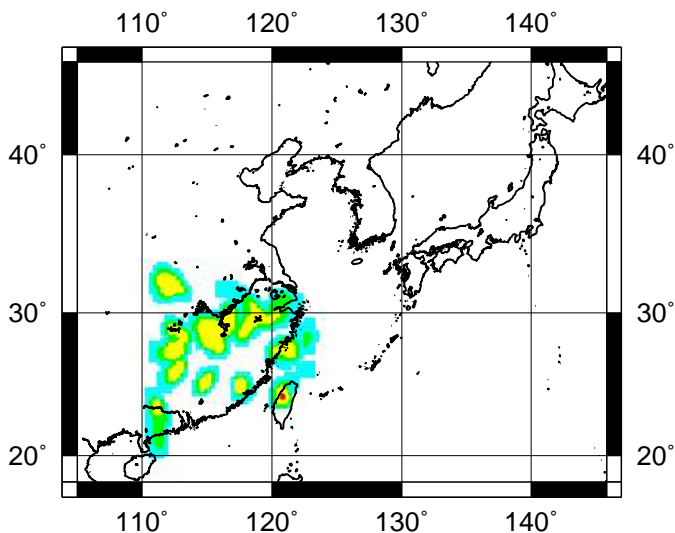
$1e-30$ $1e-15$ $1e-14$ $1e-13$ $1e-12$

Relative Aerial Density

12 UTC 15/08/2009



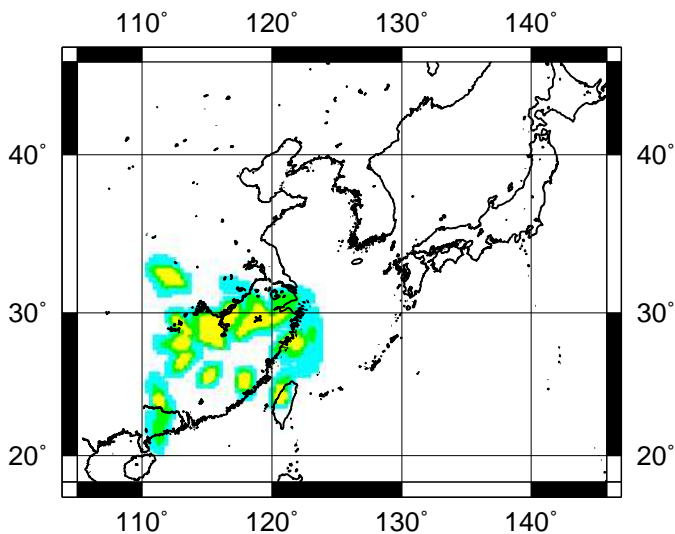
15 UTC 15/08/2009



1e-30 1e-15 1e-14 1e-13 1e-12

Relative Aerial Density

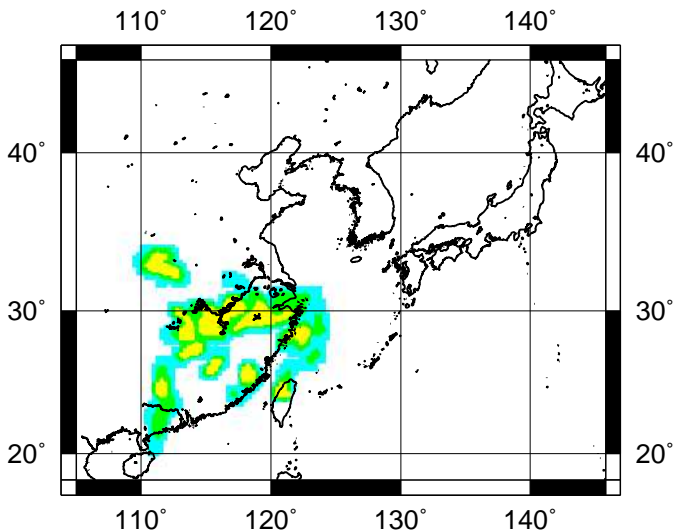
18 UTC 15/08/2009



1e-30 1e-15 1e-14 1e-13 1e-12

Relative Aerial Density

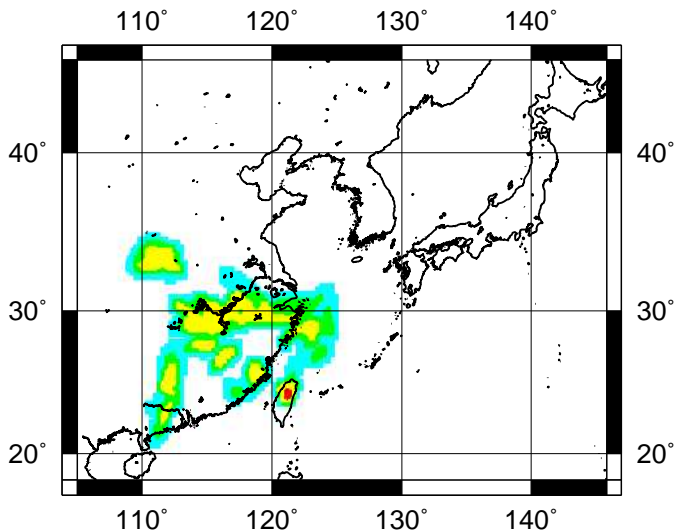
21 UTC 15/08/2009



1e-30 1e-15 1e-14 1e-13 1e-12

Relative Aerial Density

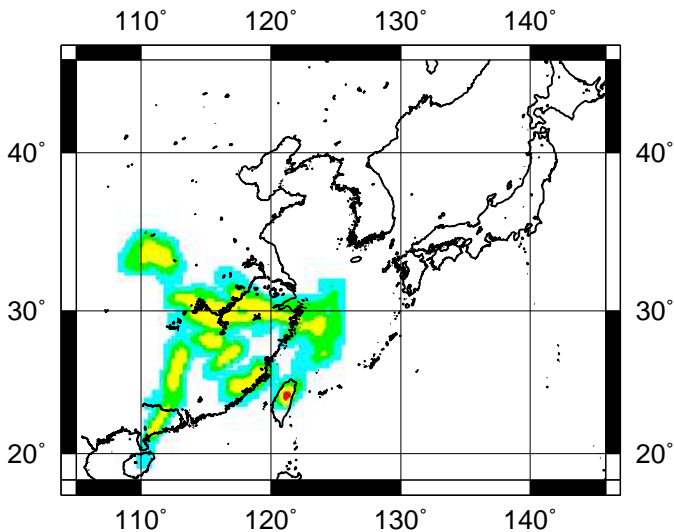
00 UTC 16/08/2009



1e-30 1e-15 1e-14 1e-13 1e-12

Relative Aerial Density

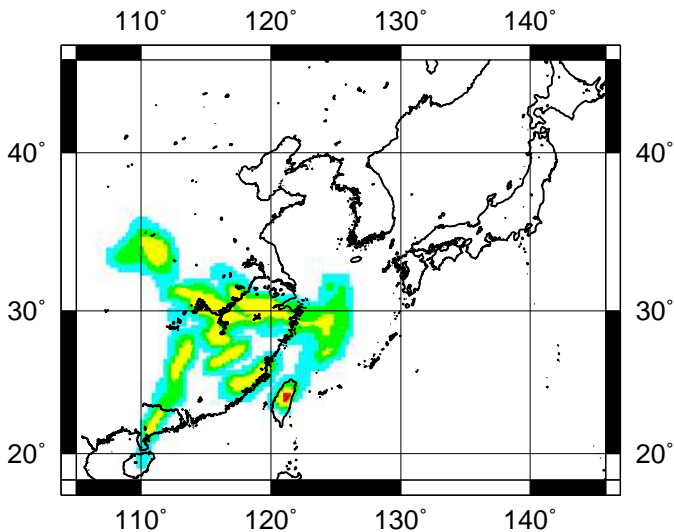
03 UTC 16/08/2009



1e-30 1e-15 1e-14 1e-13 1e-12

Relative Aerial Density

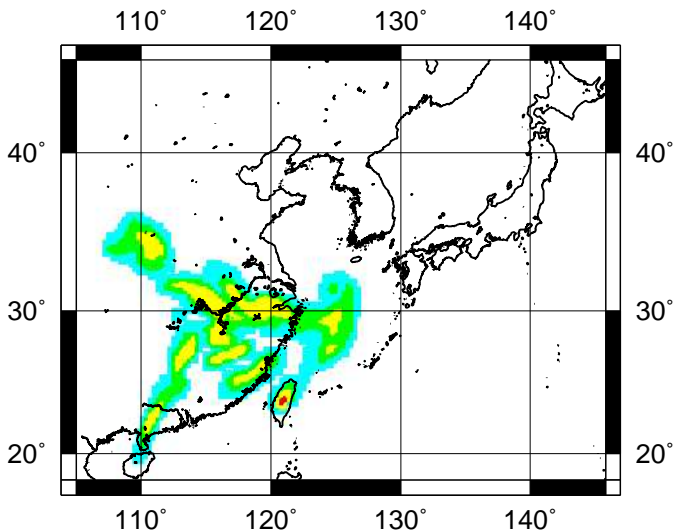
06 UTC 16/08/2009



1e-30 1e-15 1e-14 1e-13 1e-12

Relative Aerial Density

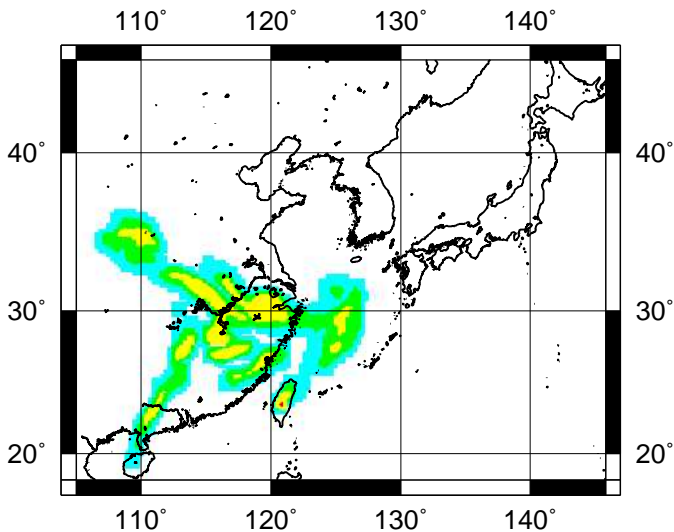
09 UTC 16/08/2009



1e-30 1e-15 1e-14 1e-13 1e-12

Relative Aerial Density

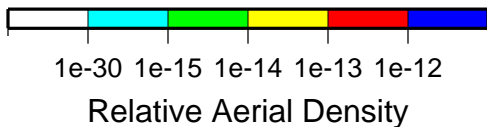
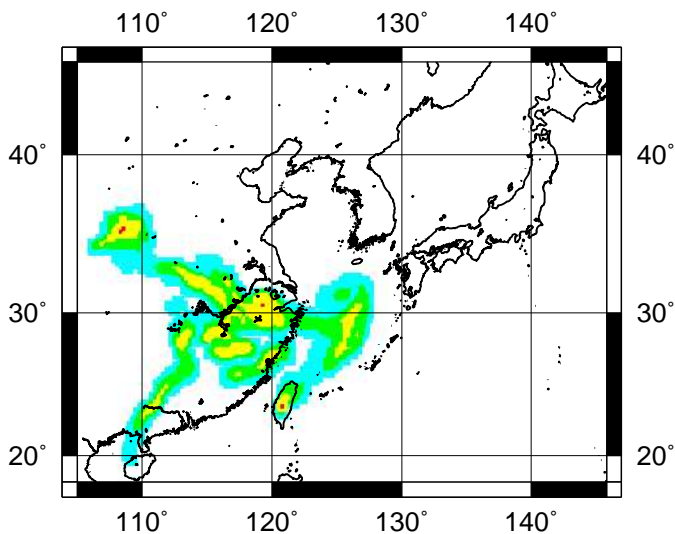
12 UTC 16/08/2009



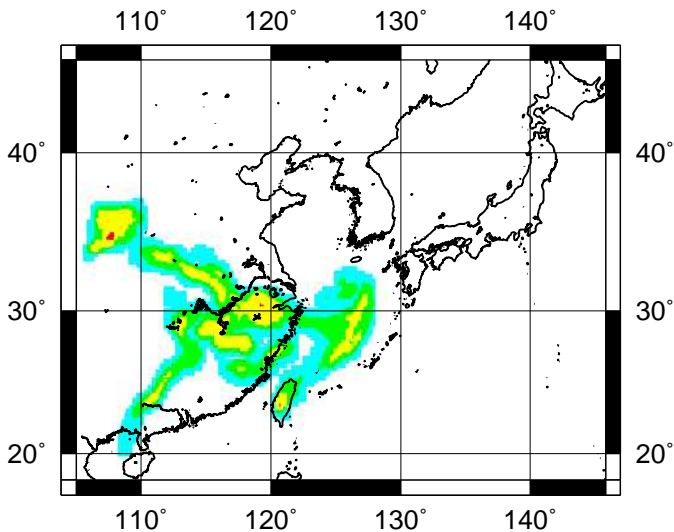
1e-30 1e-15 1e-14 1e-13 1e-12

Relative Aerial Density

15 UTC 16/08/2009



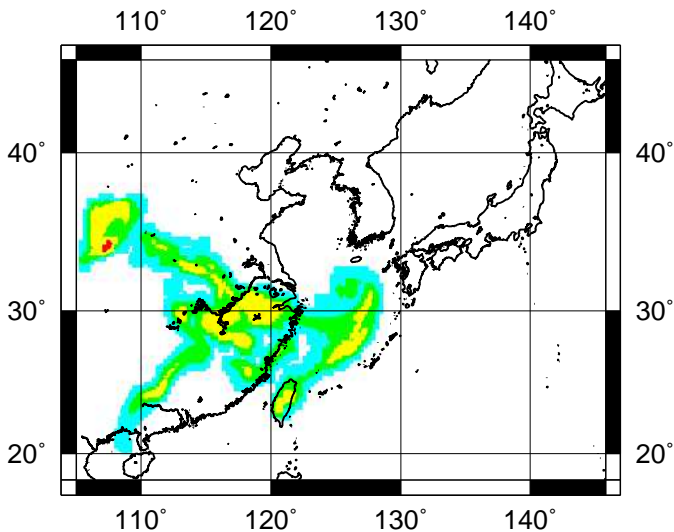
18 UTC 16/08/2009



1e-30 1e-15 1e-14 1e-13 1e-12

Relative Aerial Density

21 UTC 16/08/2009



1e-30 1e-15 1e-14 1e-13 1e-12

Relative Aerial Density