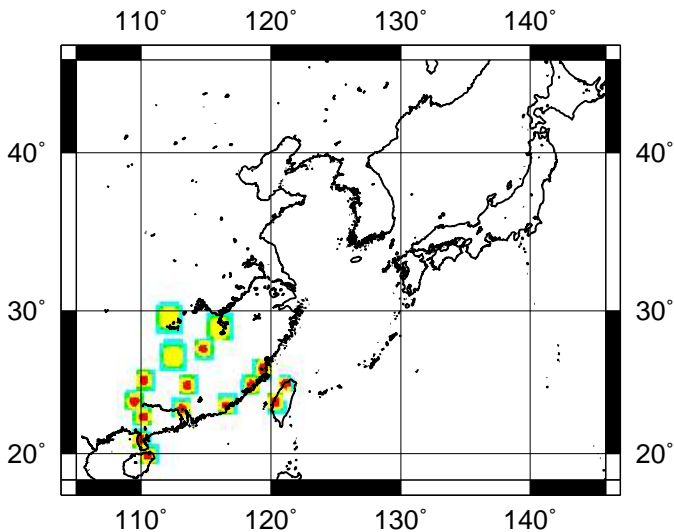


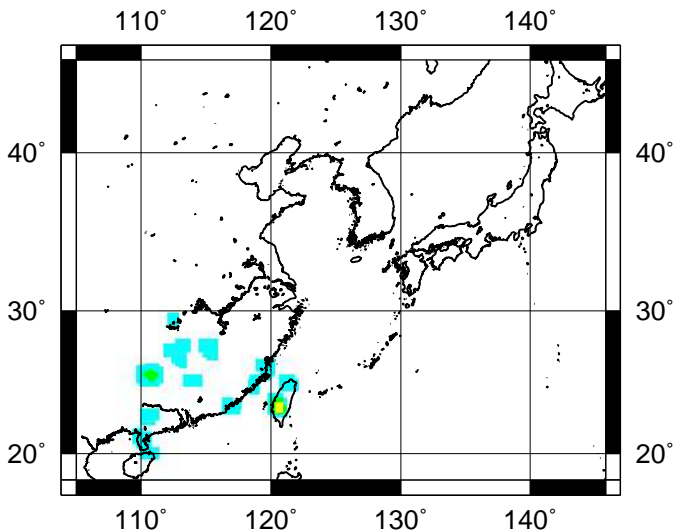
22 UTC 19/08/2009



1e-30 1e-15 1e-14 1e-13 1e-12

Relative Aerial Density

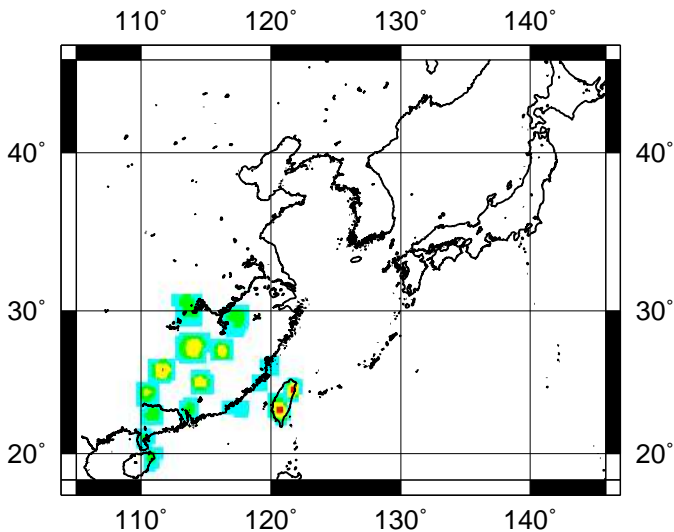
00 UTC 20/08/2009



$1e-30$   $1e-15$   $1e-14$   $1e-13$   $1e-12$

Relative Aerial Density

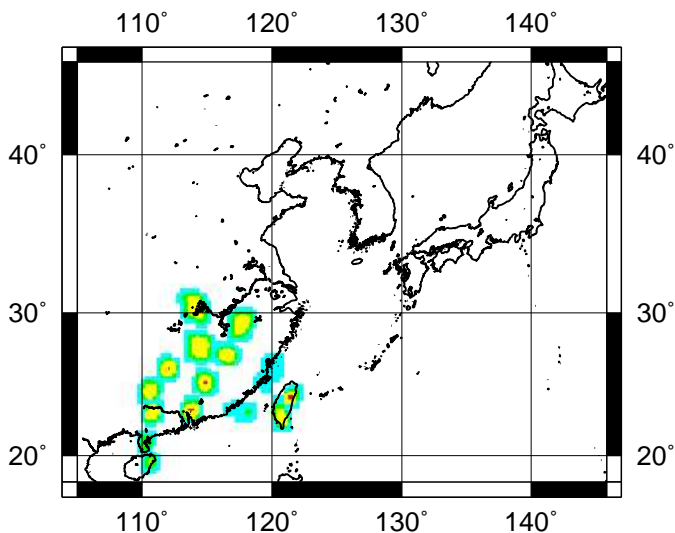
03 UTC 20/08/2009



1e-30 1e-15 1e-14 1e-13 1e-12

Relative Aerial Density

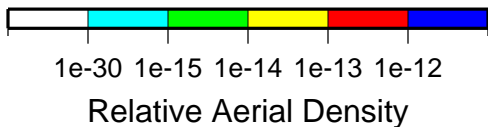
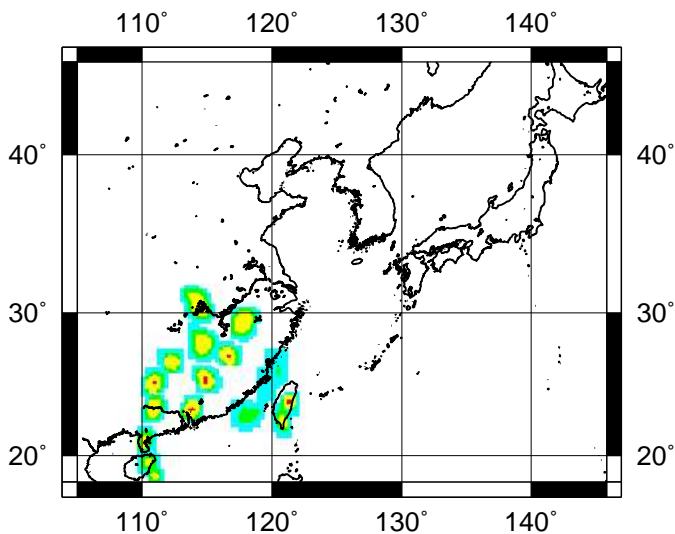
06 UTC 20/08/2009



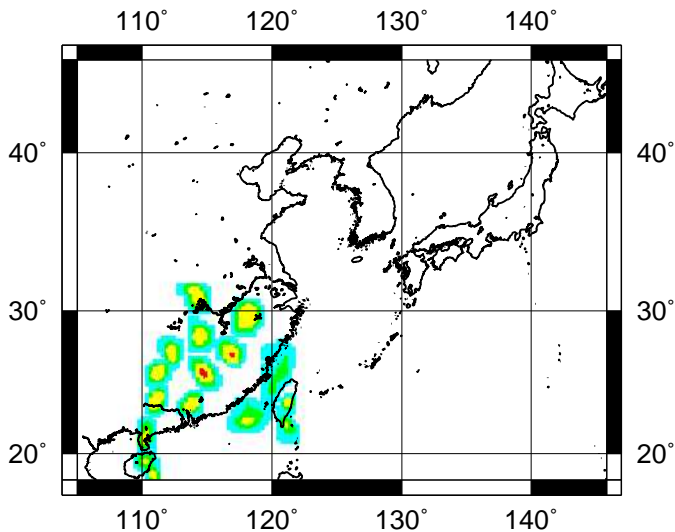
1e-30 1e-15 1e-14 1e-13 1e-12

Relative Aerial Density

09 UTC 20/08/2009



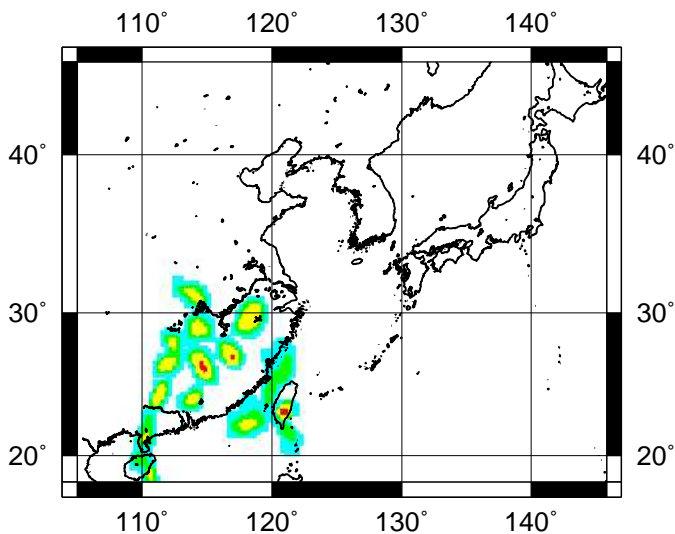
12 UTC 20/08/2009



1e-30 1e-15 1e-14 1e-13 1e-12

Relative Aerial Density

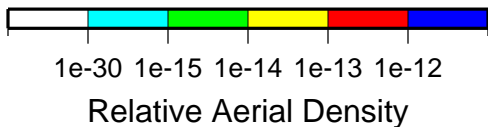
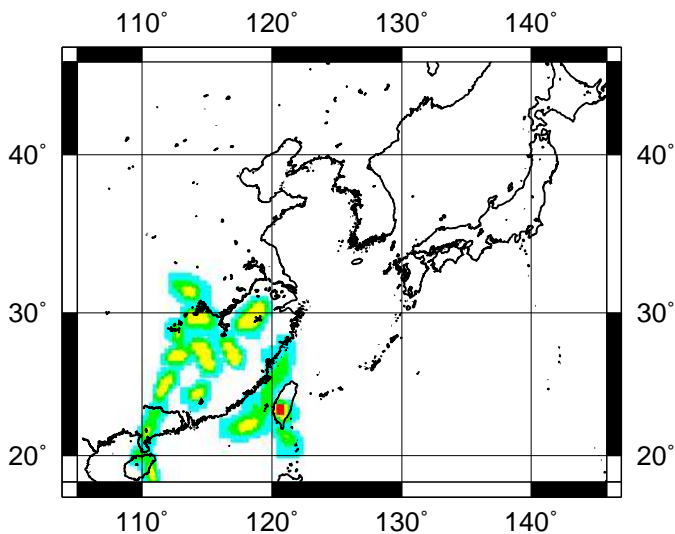
15 UTC 20/08/2009



1e-30 1e-15 1e-14 1e-13 1e-12

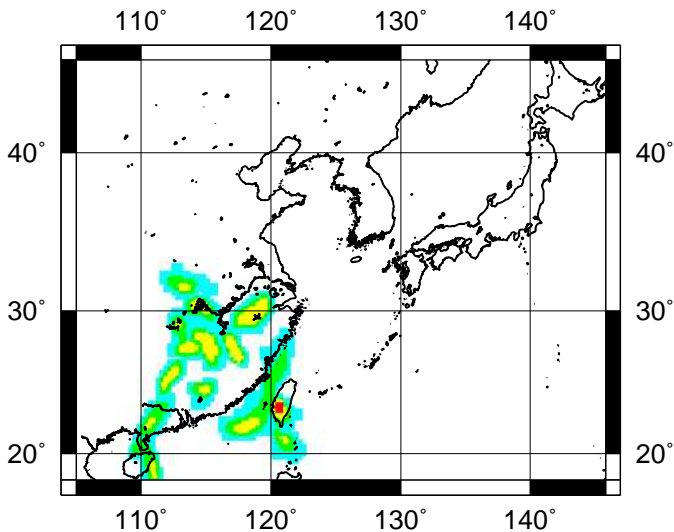
Relative Aerial Density

18 UTC 20/08/2009





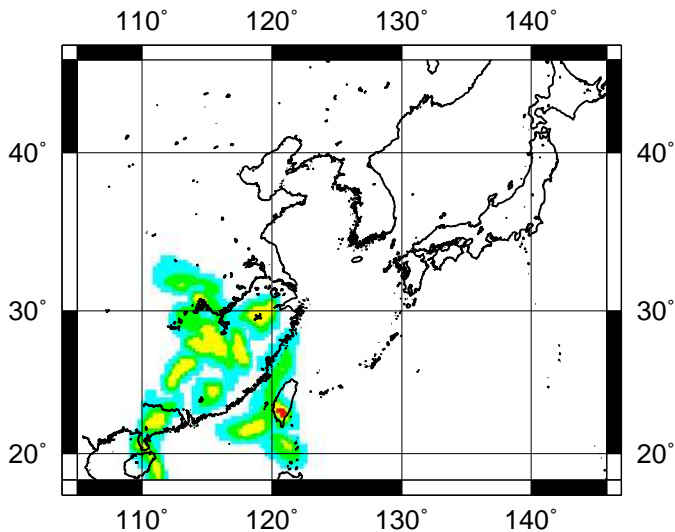
21 UTC 20/08/2009



1e-30 1e-15 1e-14 1e-13 1e-12

Relative Aerial Density

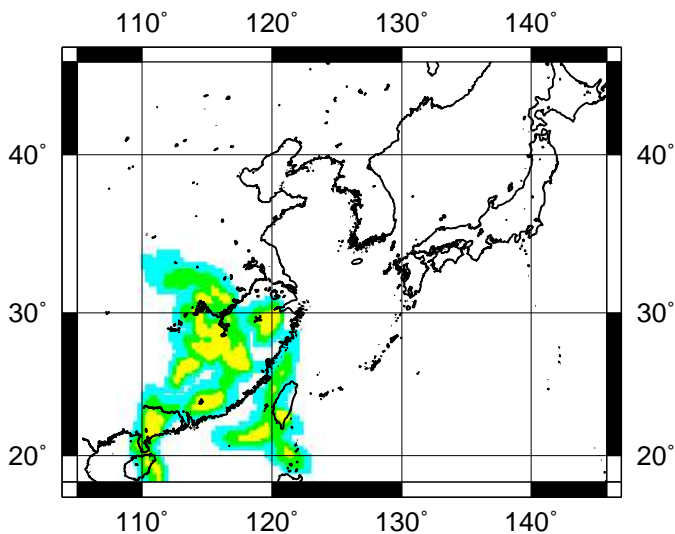
00 UTC 21/08/2009



1e-30 1e-15 1e-14 1e-13 1e-12

Relative Aerial Density

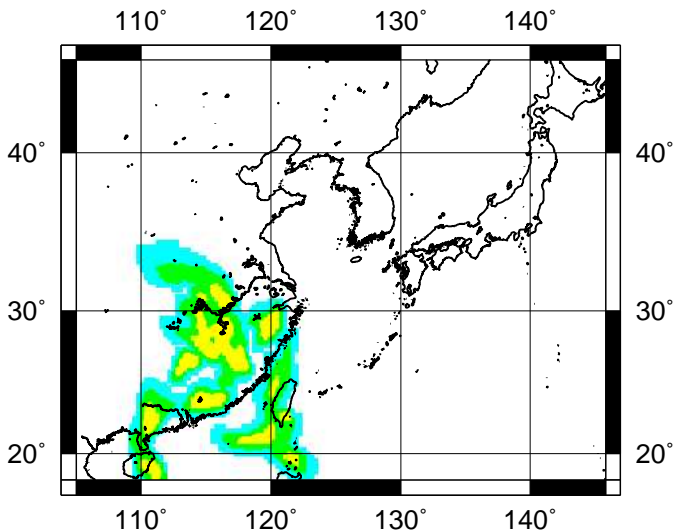
03 UTC 21/08/2009



1e-30 1e-15 1e-14 1e-13 1e-12

Relative Aerial Density

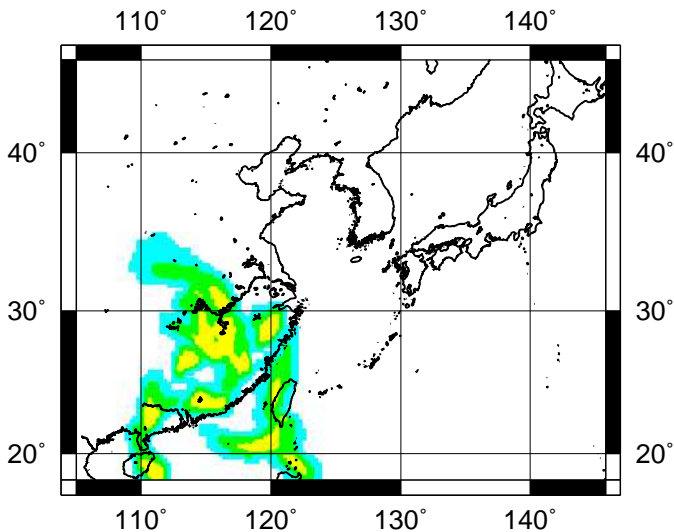
06 UTC 21/08/2009



1e-30 1e-15 1e-14 1e-13 1e-12

Relative Aerial Density

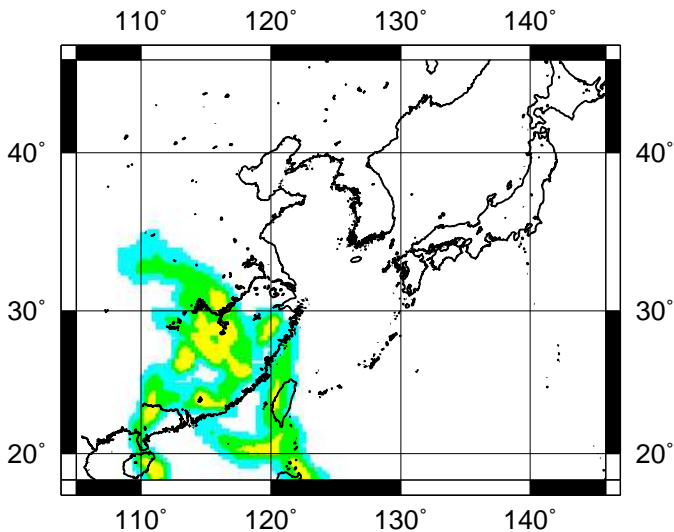
09 UTC 21/08/2009



1e-30 1e-15 1e-14 1e-13 1e-12

Relative Aerial Density

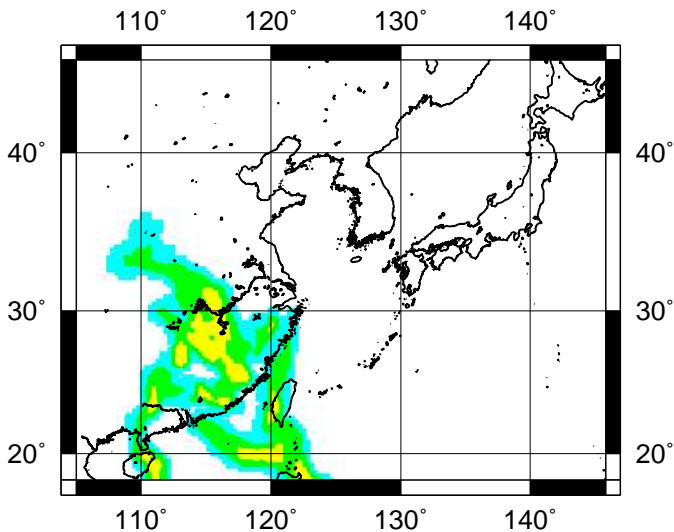
12 UTC 21/08/2009



1e-30 1e-15 1e-14 1e-13 1e-12

Relative Aerial Density

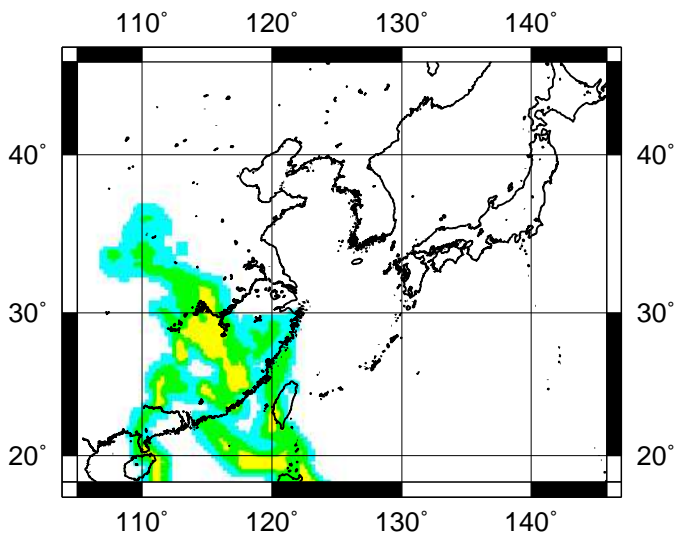
15 UTC 21/08/2009



1e-30 1e-15 1e-14 1e-13 1e-12

Relative Aerial Density

18 UTC 21/08/2009

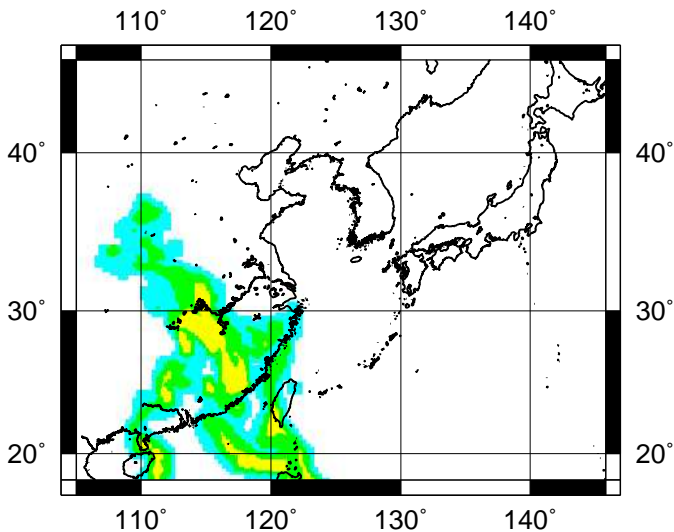


1e-30 1e-15 1e-14 1e-13 1e-12

Relative Aerial Density



21 UTC 21/08/2009



1e-30 1e-15 1e-14 1e-13 1e-12

Relative Aerial Density