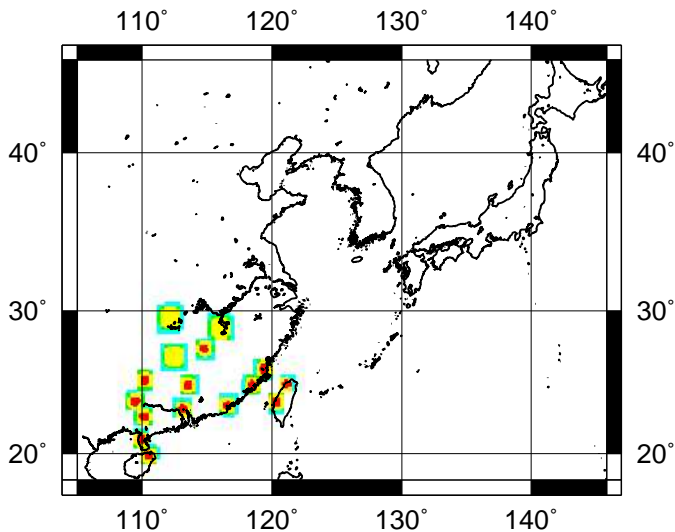


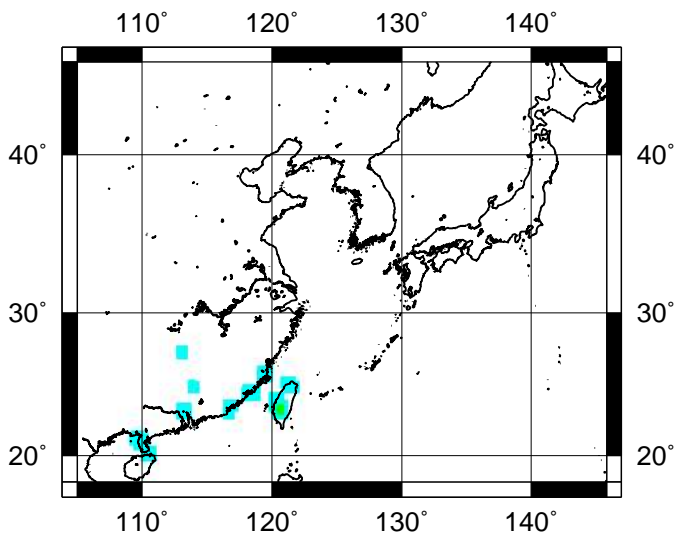
22 UTC 25/08/2009



1e-30 1e-15 1e-14 1e-13 1e-12

Relative Aerial Density

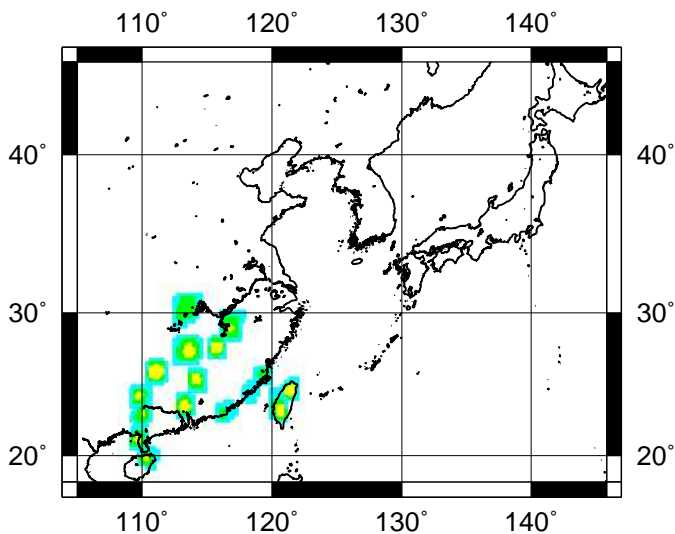
00 UTC 26/08/2009



1e-30 1e-15 1e-14 1e-13 1e-12

Relative Aerial Density

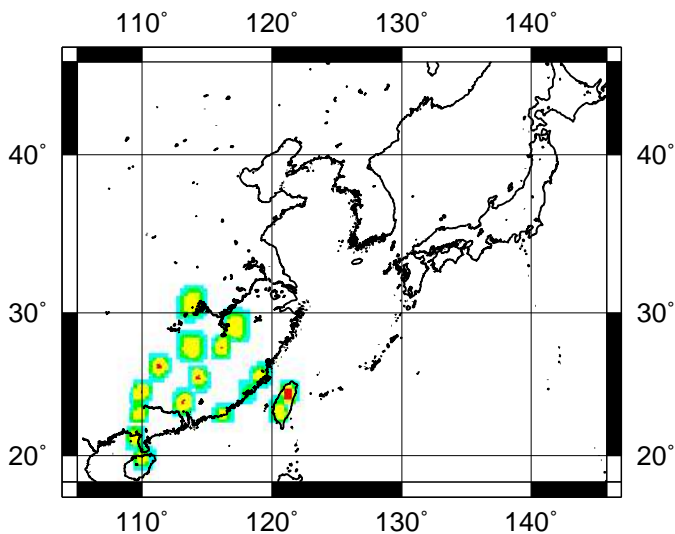
03 UTC 26/08/2009



1e-30 1e-15 1e-14 1e-13 1e-12

Relative Aerial Density

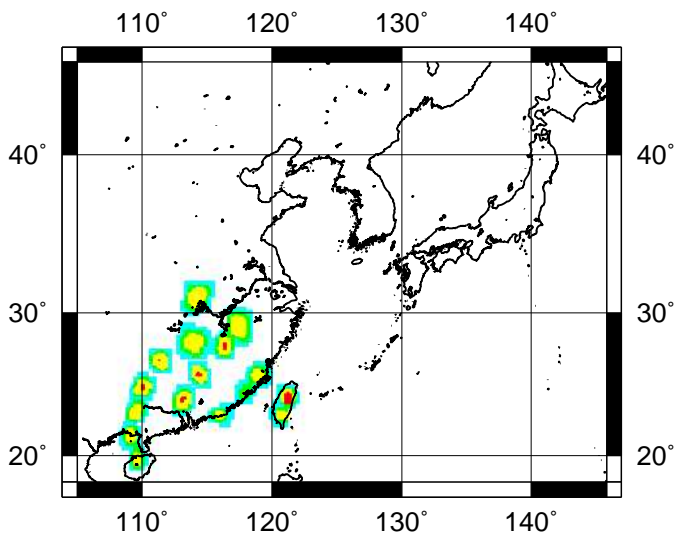
06 UTC 26/08/2009



1e-30 1e-15 1e-14 1e-13 1e-12

Relative Aerial Density

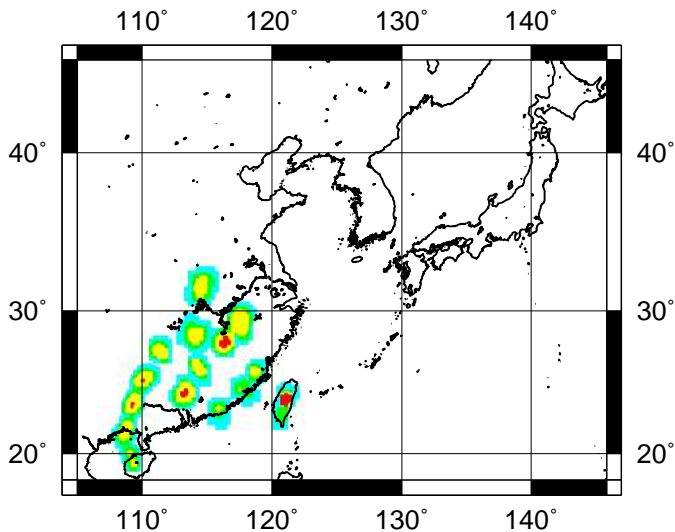
09 UTC 26/08/2009



1e-30 1e-15 1e-14 1e-13 1e-12

Relative Aerial Density

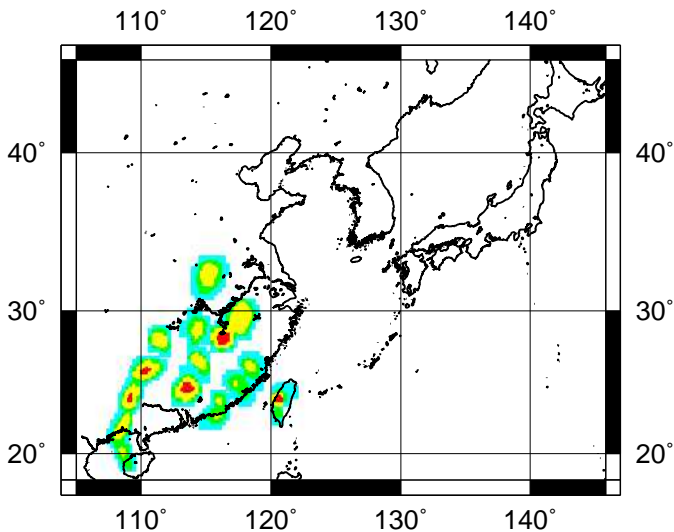
12 UTC 26/08/2009



1e-30 1e-15 1e-14 1e-13 1e-12

Relative Aerial Density

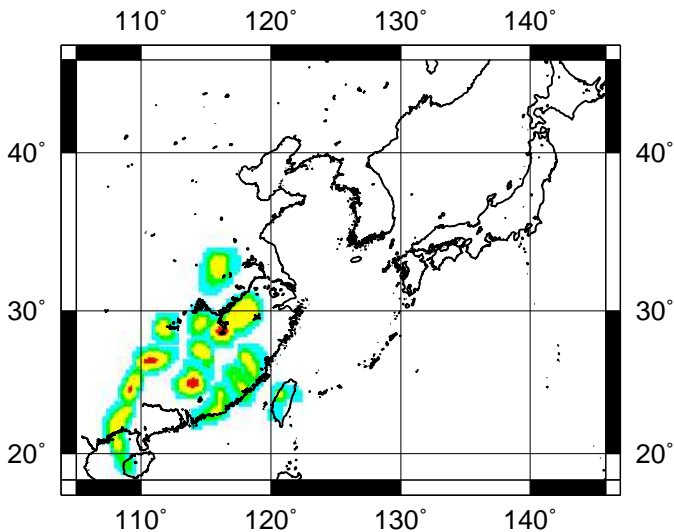
15 UTC 26/08/2009



1e-30 1e-15 1e-14 1e-13 1e-12

Relative Aerial Density

18 UTC 26/08/2009

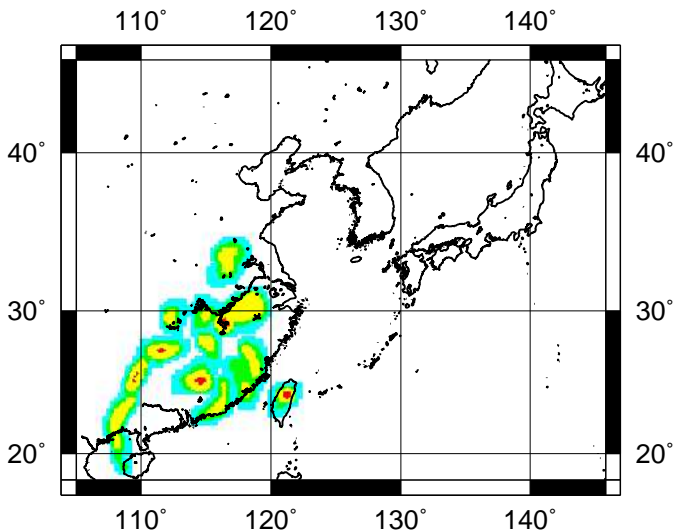


1e-30 1e-15 1e-14 1e-13 1e-12

Relative Aerial Density



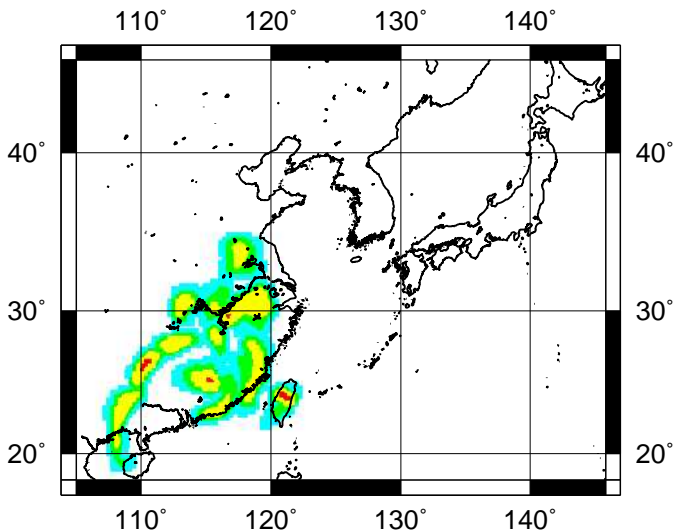
21 UTC 26/08/2009



1e-30 1e-15 1e-14 1e-13 1e-12

Relative Aerial Density

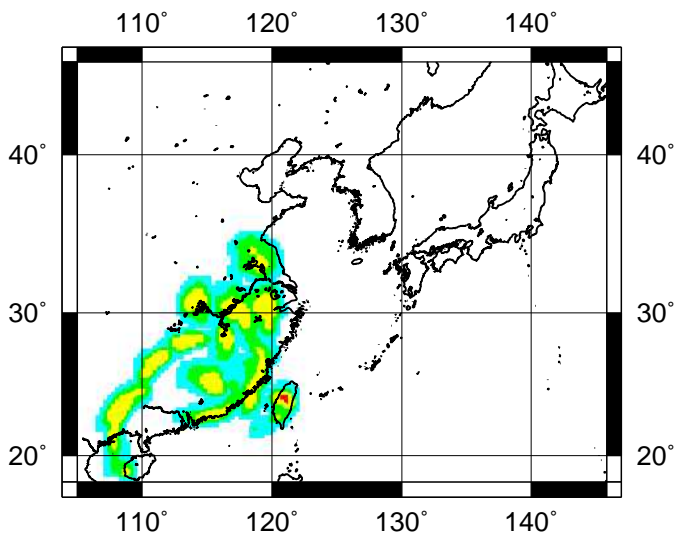
00 UTC 27/08/2009



1e-30 1e-15 1e-14 1e-13 1e-12

Relative Aerial Density

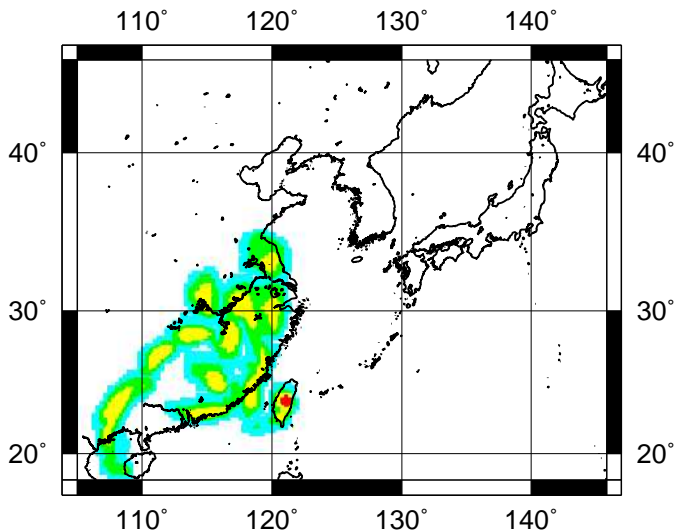
03 UTC 27/08/2009



1e-30 1e-15 1e-14 1e-13 1e-12

Relative Aerial Density

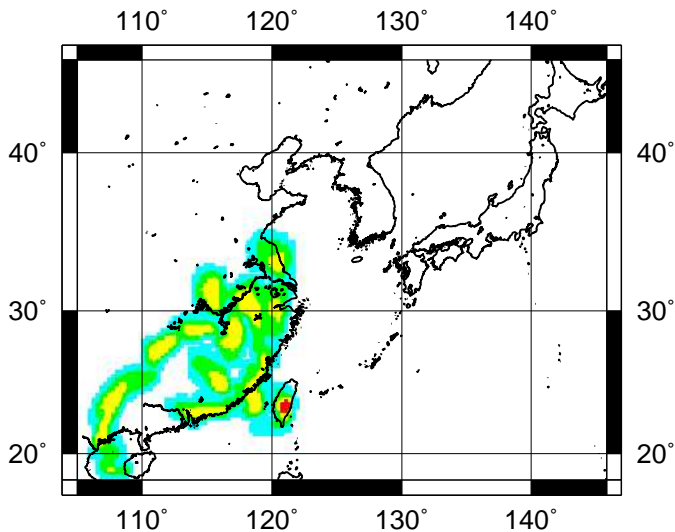
06 UTC 27/08/2009



1e-30 1e-15 1e-14 1e-13 1e-12

Relative Aerial Density

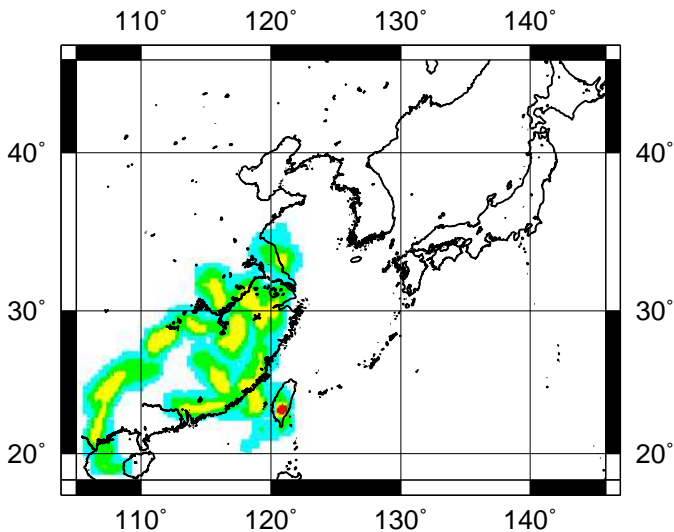
09 UTC 27/08/2009



1e-30 1e-15 1e-14 1e-13 1e-12

Relative Aerial Density

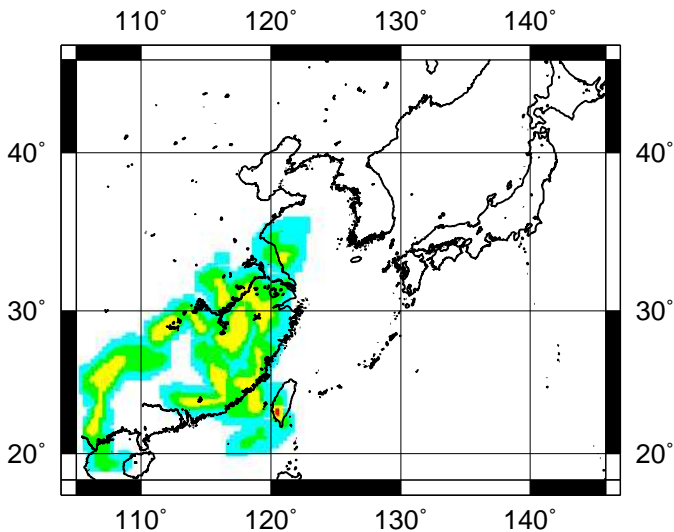
12 UTC 27/08/2009



1e-30 1e-15 1e-14 1e-13 1e-12

Relative Aerial Density

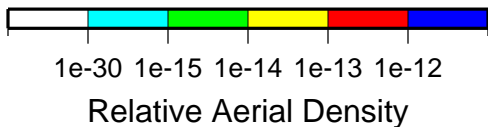
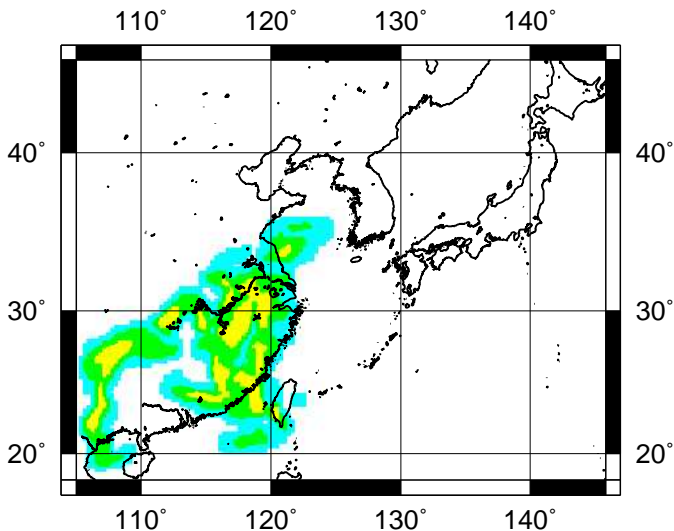
15 UTC 27/08/2009



1e-30 1e-15 1e-14 1e-13 1e-12

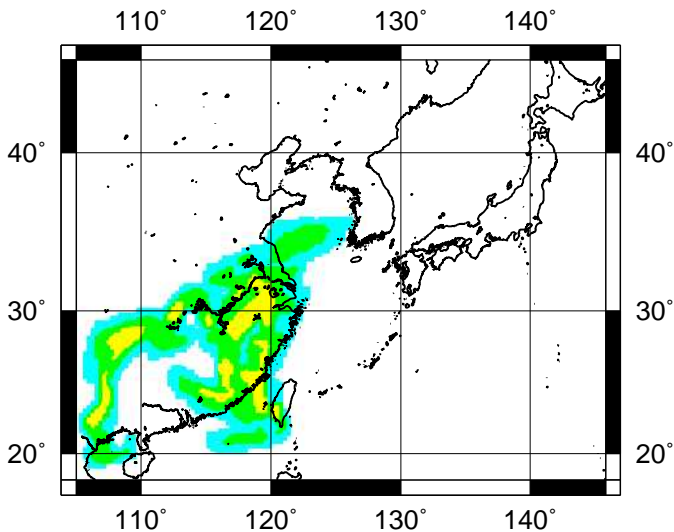
Relative Aerial Density

18 UTC 27/08/2009





21 UTC 27/08/2009



1e-30 1e-15 1e-14 1e-13 1e-12

Relative Aerial Density