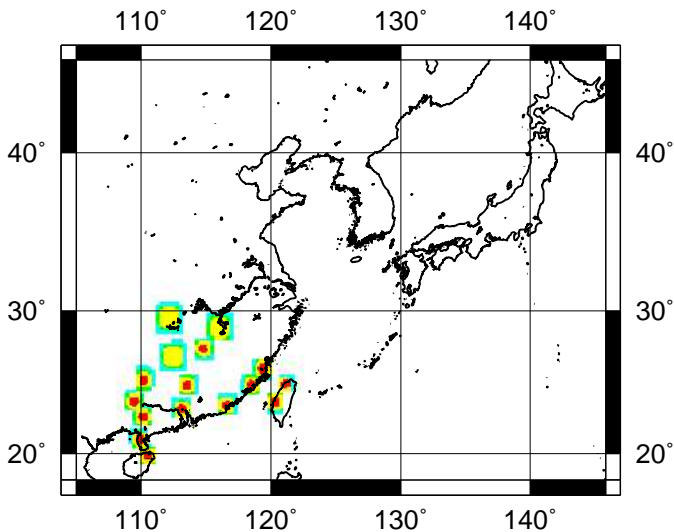


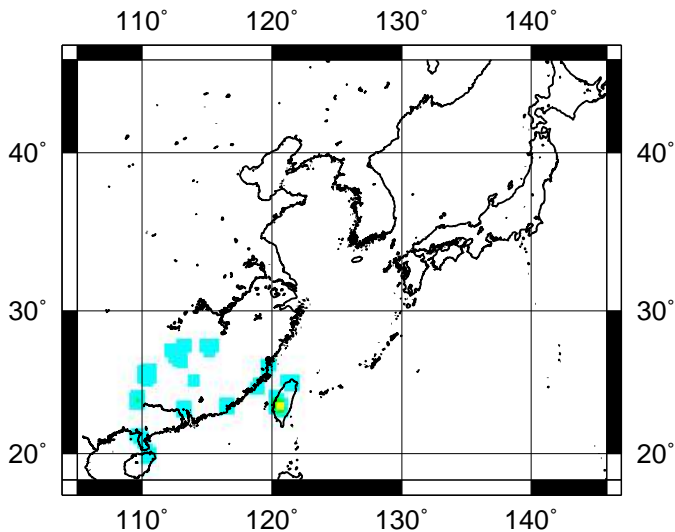
22 UTC 26/08/2009



1e-30 1e-15 1e-14 1e-13 1e-12

Relative Aerial Density

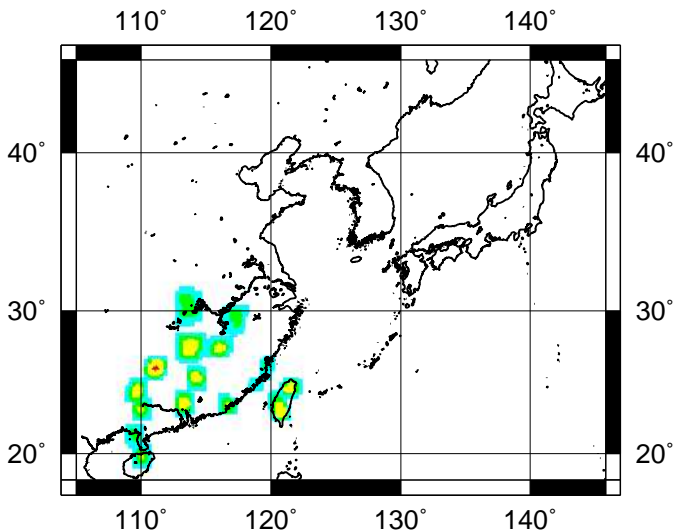
00 UTC 27/08/2009



1e-30 1e-15 1e-14 1e-13 1e-12

Relative Aerial Density

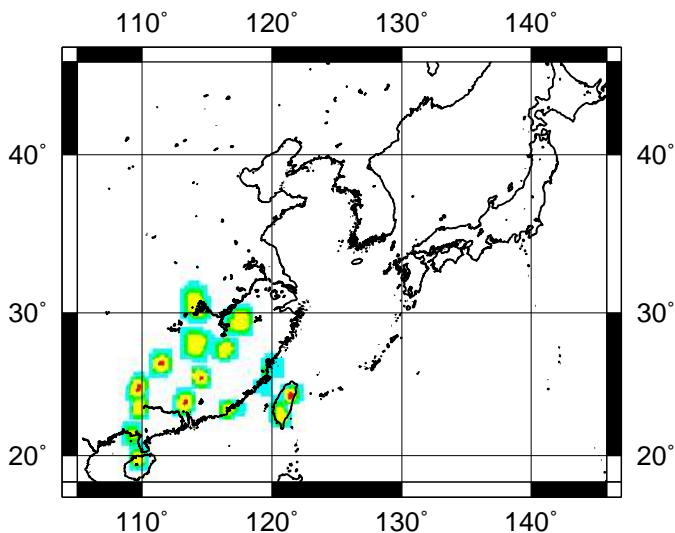
03 UTC 27/08/2009



$1e-30$ $1e-15$ $1e-14$ $1e-13$ $1e-12$

Relative Aerial Density

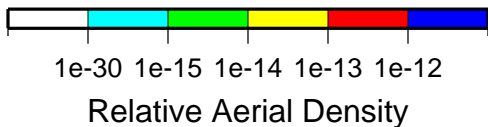
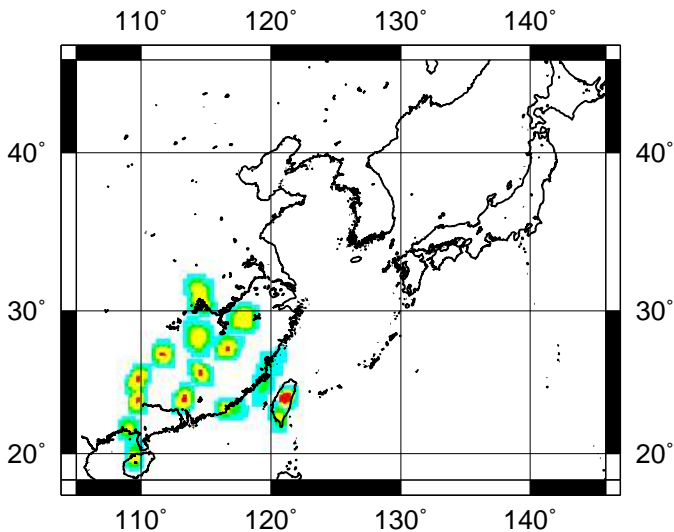
06 UTC 27/08/2009



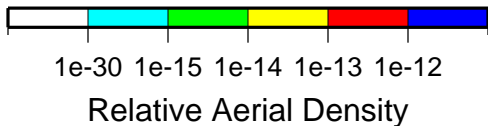
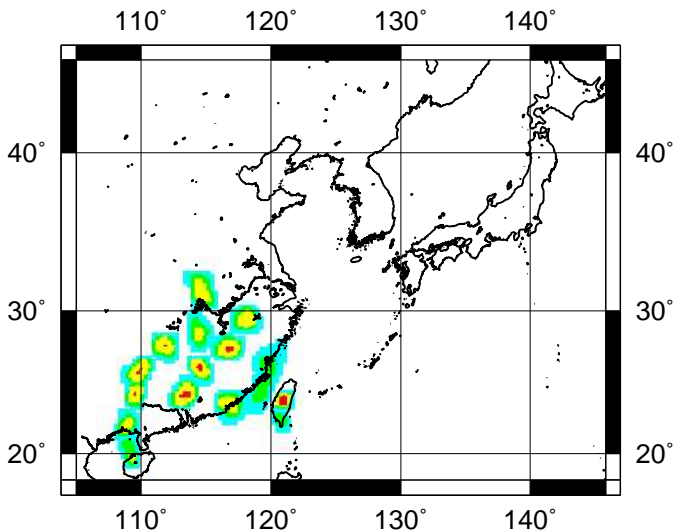
1e-30 1e-15 1e-14 1e-13 1e-12

Relative Aerial Density

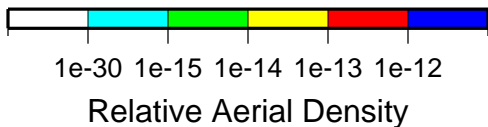
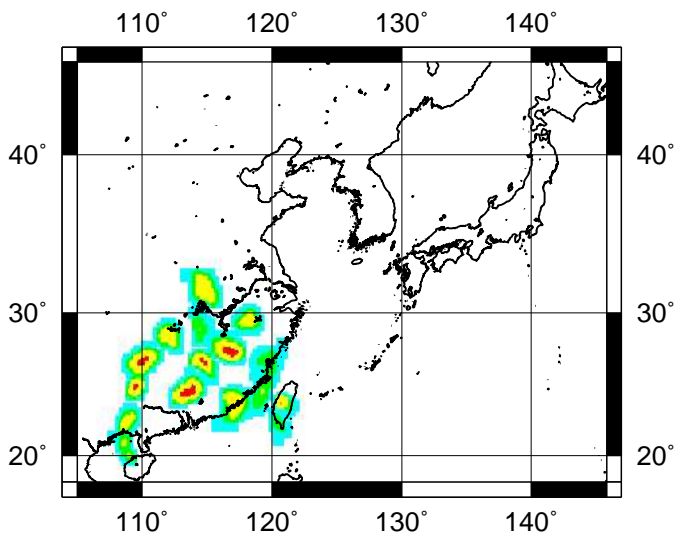
09 UTC 27/08/2009



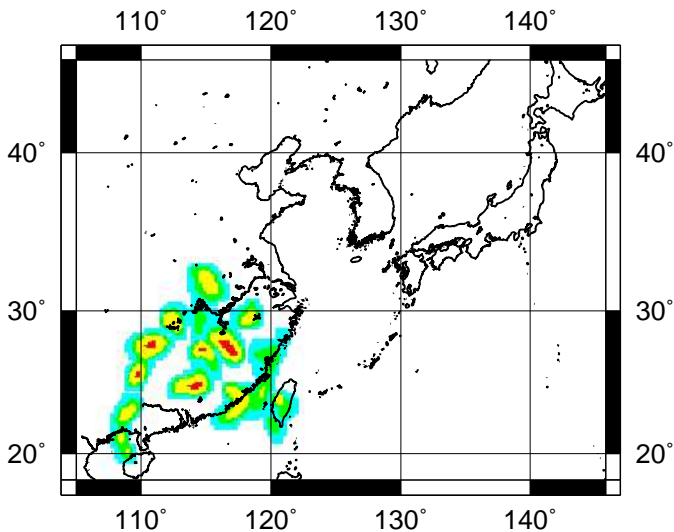
12 UTC 27/08/2009



15 UTC 27/08/2009



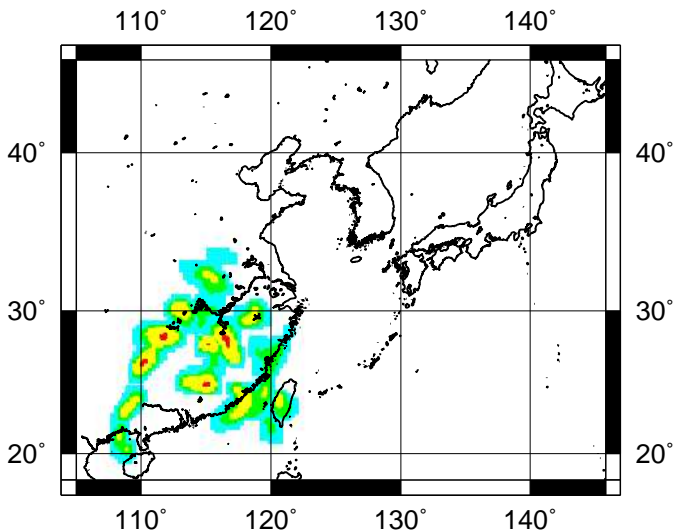
18 UTC 27/08/2009



1e-30 1e-15 1e-14 1e-13 1e-12

Relative Aerial Density

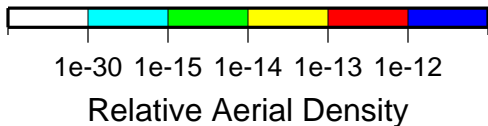
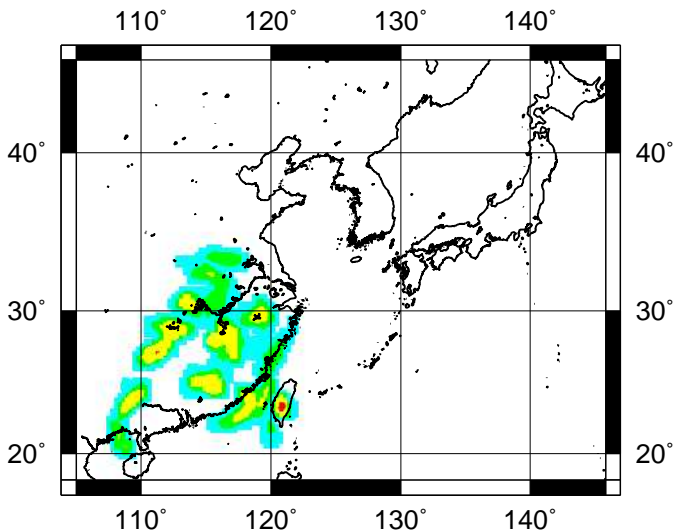
21 UTC 27/08/2009



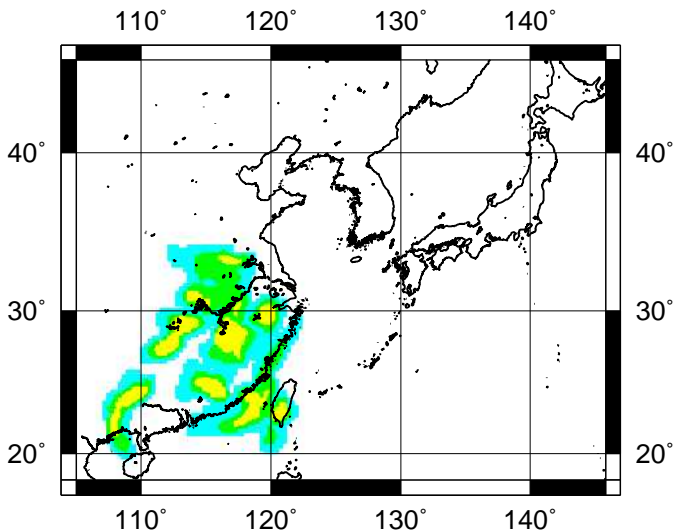
1e-30 1e-15 1e-14 1e-13 1e-12

Relative Aerial Density

00 UTC 28/08/2009



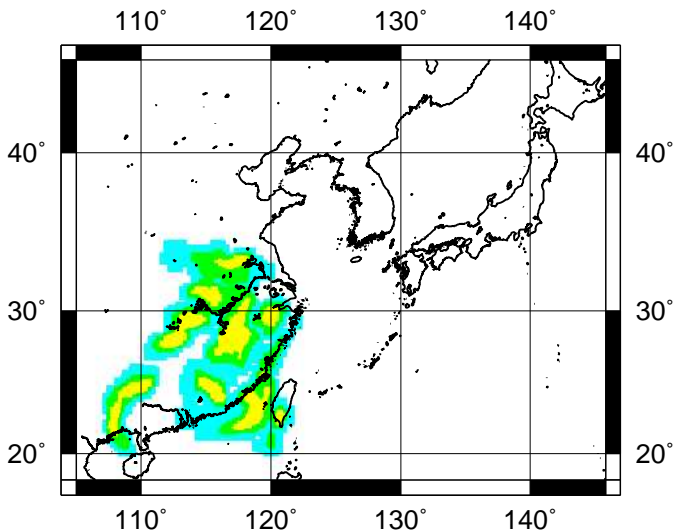
03 UTC 28/08/2009



1e-30 1e-15 1e-14 1e-13 1e-12

Relative Aerial Density

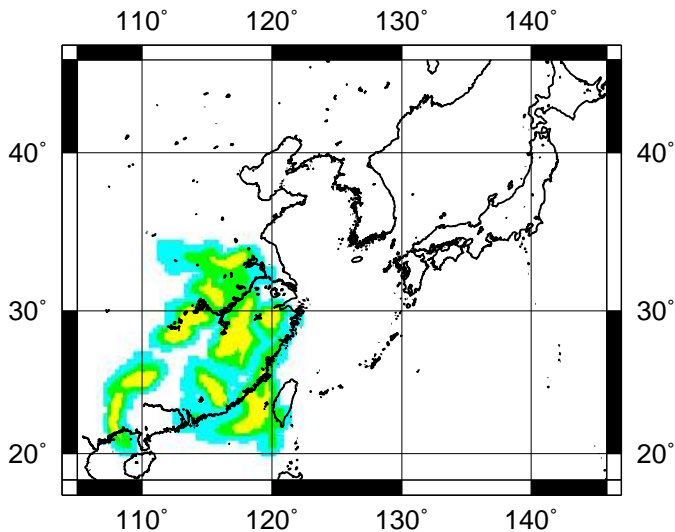
06 UTC 28/08/2009



1e-30 1e-15 1e-14 1e-13 1e-12

Relative Aerial Density

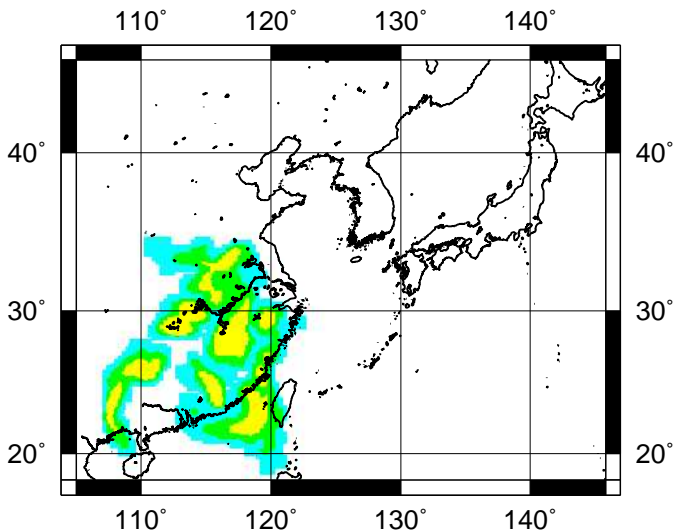
09 UTC 28/08/2009



1e-30 1e-15 1e-14 1e-13 1e-12

Relative Aerial Density

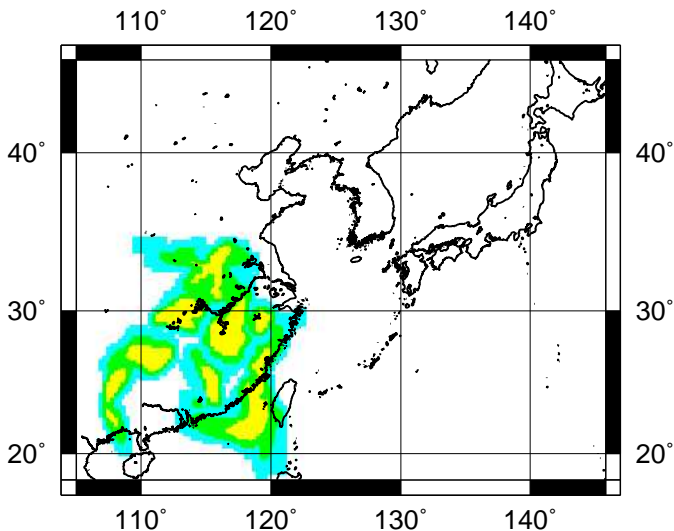
12 UTC 28/08/2009



1e-30 1e-15 1e-14 1e-13 1e-12

Relative Aerial Density

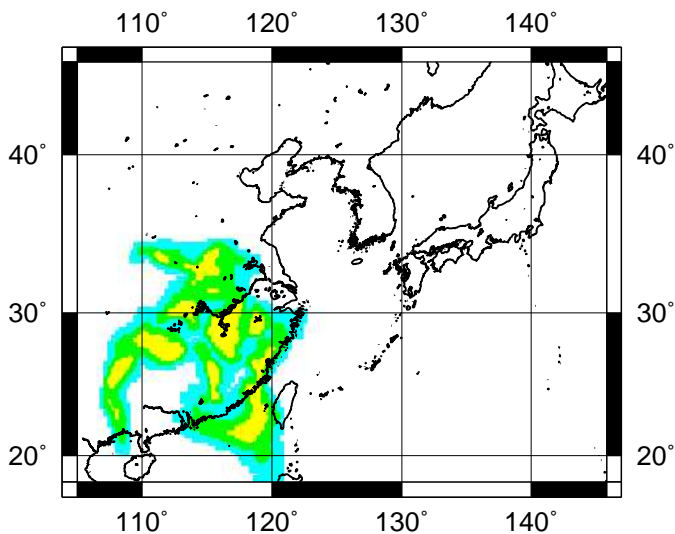
15 UTC 28/08/2009



1e-30 1e-15 1e-14 1e-13 1e-12

Relative Aerial Density

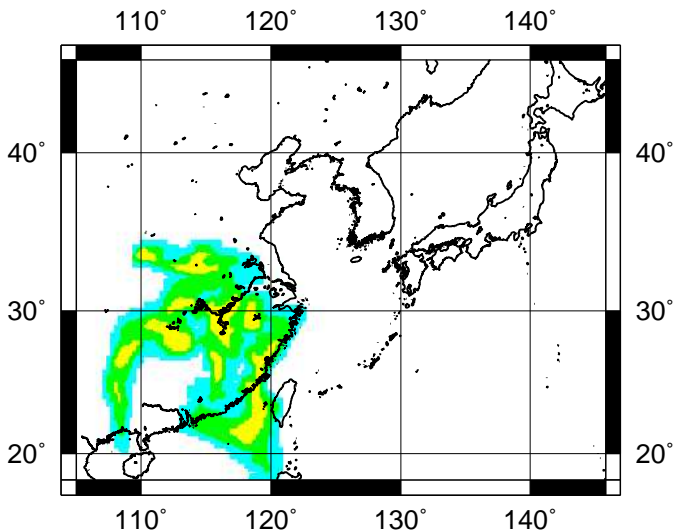
18 UTC 28/08/2009



1e-30 1e-15 1e-14 1e-13 1e-12

Relative Aerial Density

21 UTC 28/08/2009



1e-30 1e-15 1e-14 1e-13 1e-12

Relative Aerial Density