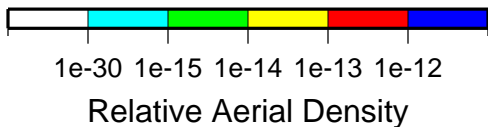
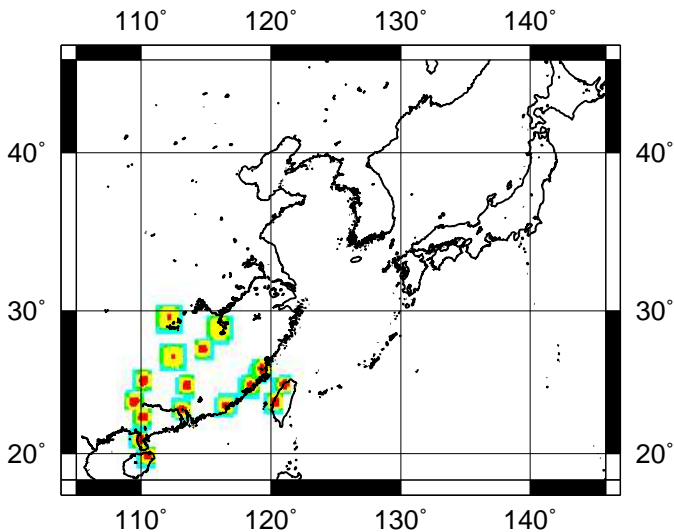
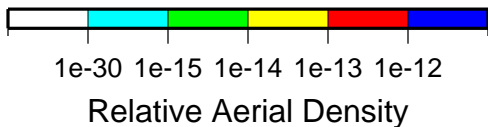
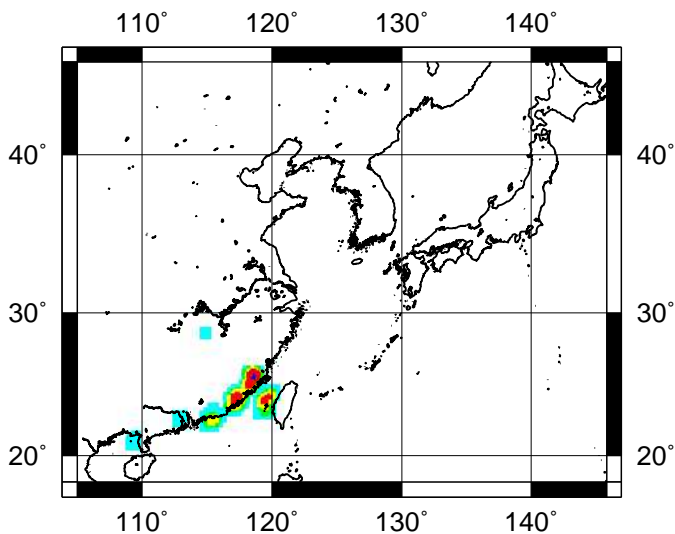


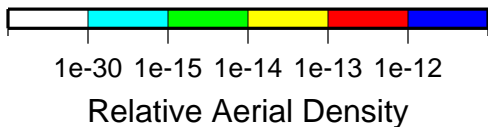
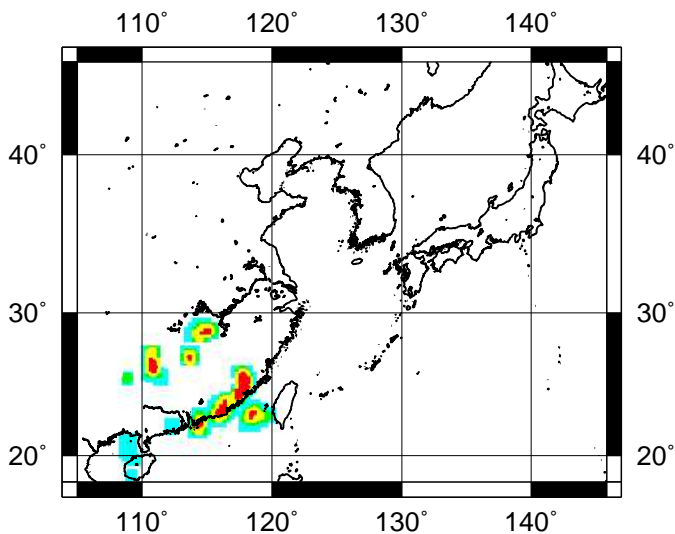
12 UTC 16/10/2015



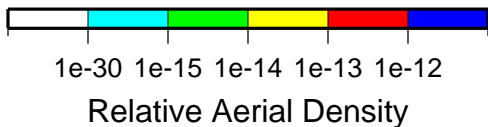
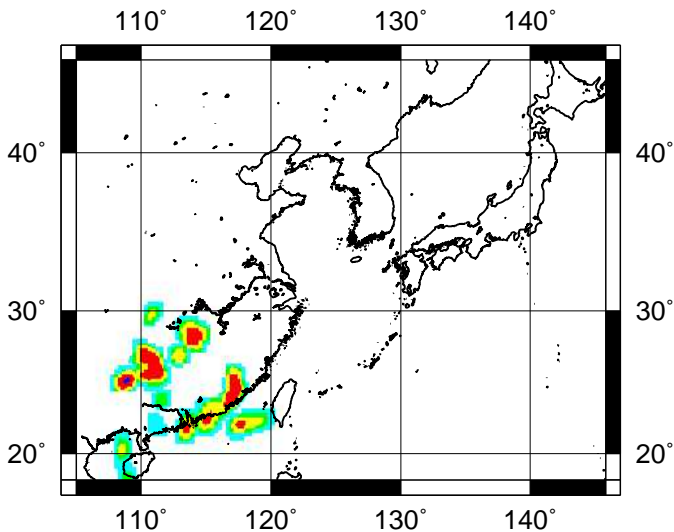
15 UTC 16/10/2015



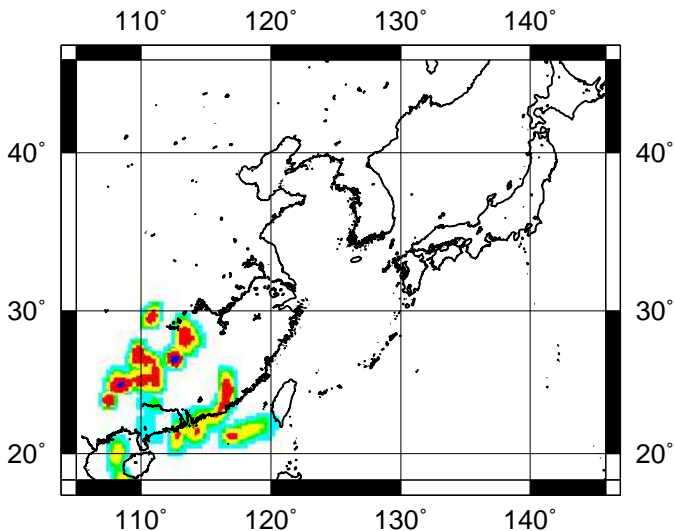
18 UTC 16/10/2015



21 UTC 16/10/2015



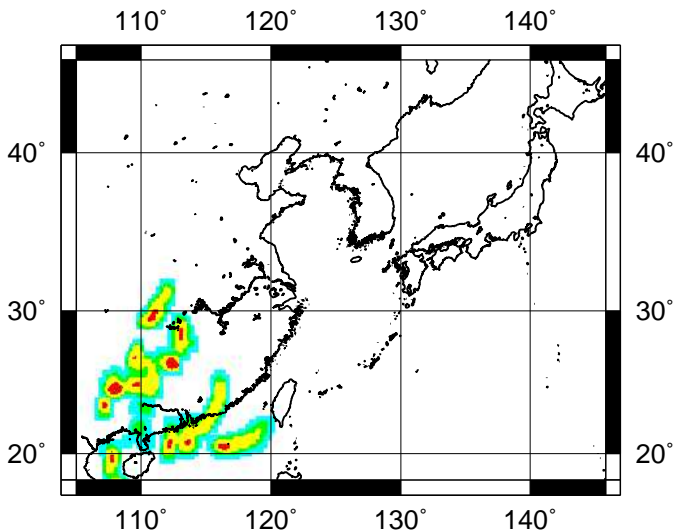
00 UTC 17/10/2015



1e-30 1e-15 1e-14 1e-13 1e-12

Relative Aerial Density

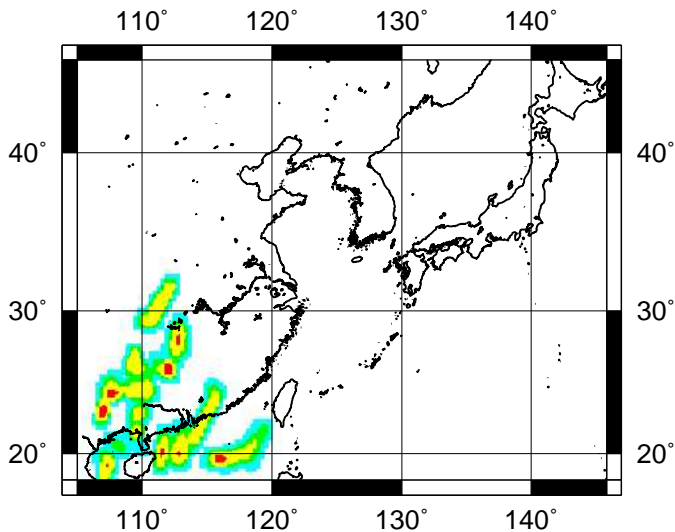
03 UTC 17/10/2015



1e-30 1e-15 1e-14 1e-13 1e-12

Relative Aerial Density

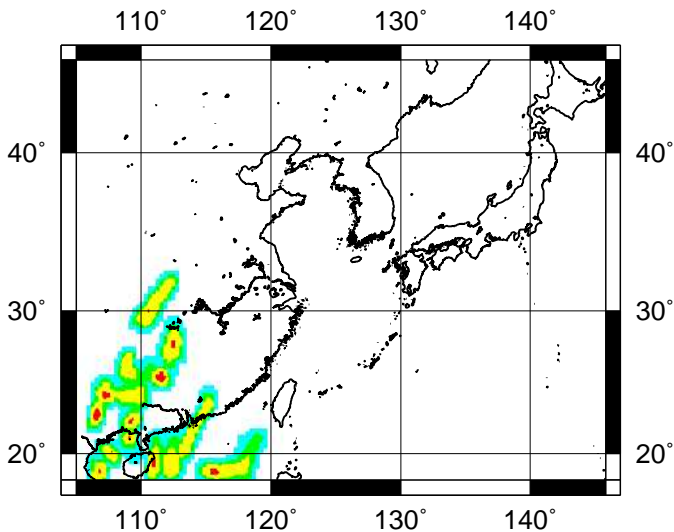
06 UTC 17/10/2015



1e-30 1e-15 1e-14 1e-13 1e-12

Relative Aerial Density

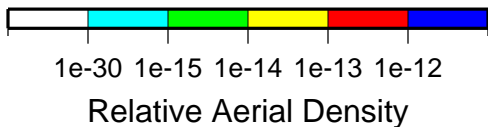
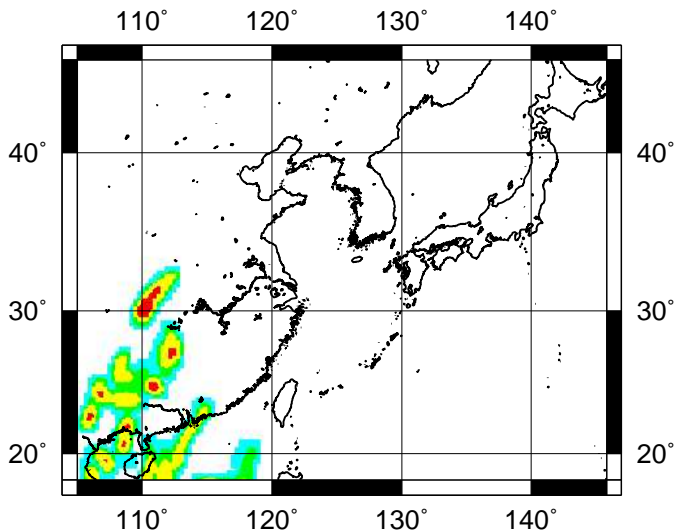
09 UTC 17/10/2015



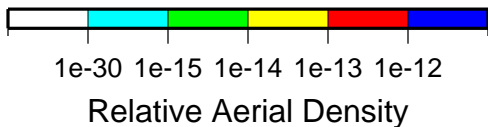
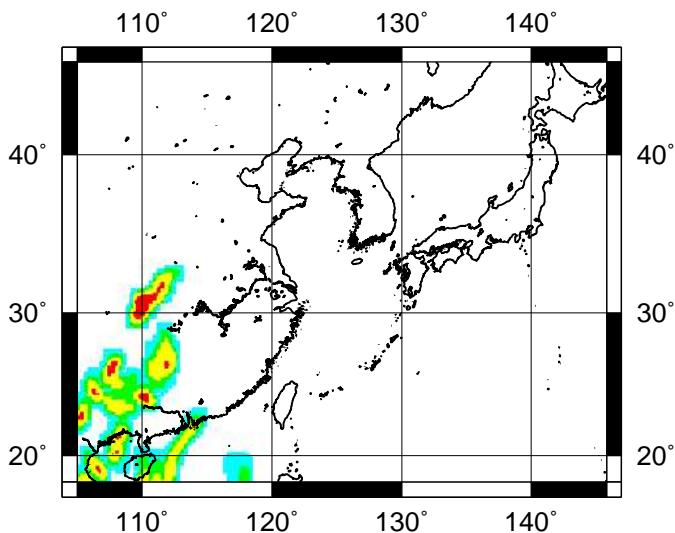
1e-30 1e-15 1e-14 1e-13 1e-12

Relative Aerial Density

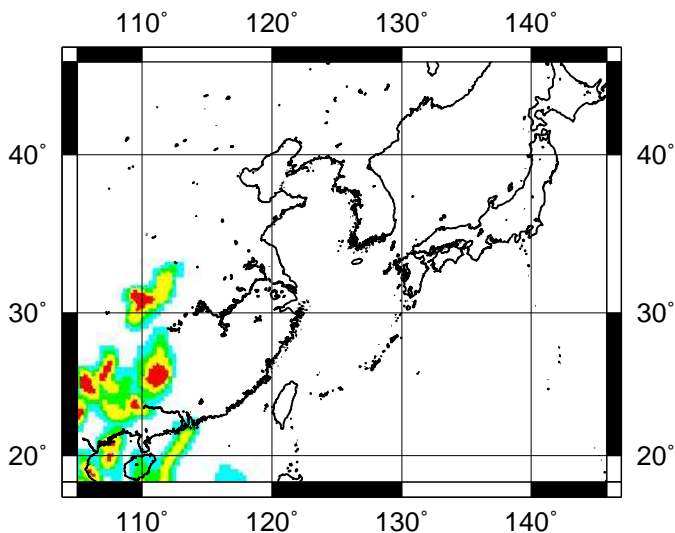
12 UTC 17/10/2015



15 UTC 17/10/2015



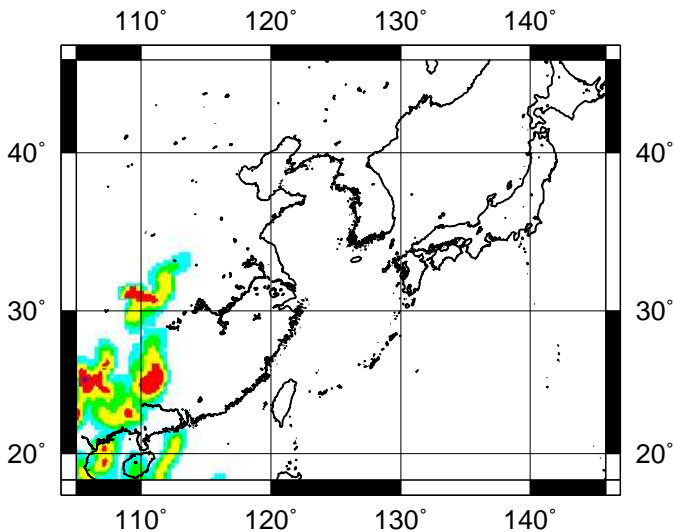
18 UTC 17/10/2015



1e-30 1e-15 1e-14 1e-13 1e-12

Relative Aerial Density

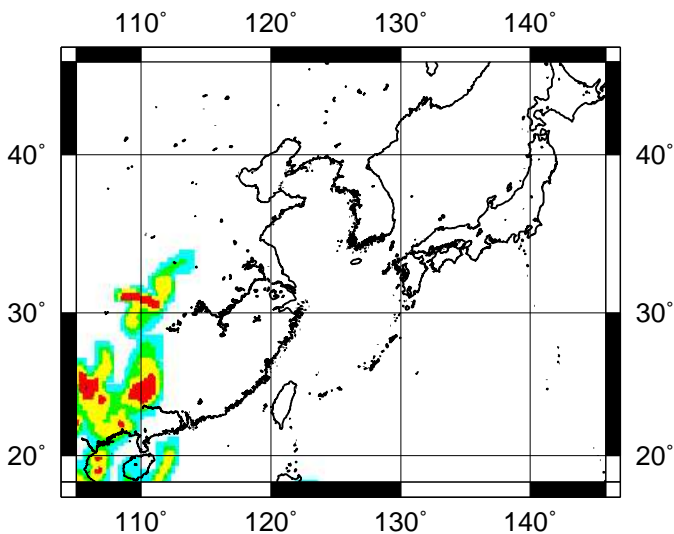
21 UTC 17/10/2015



1e-30 1e-15 1e-14 1e-13 1e-12

Relative Aerial Density

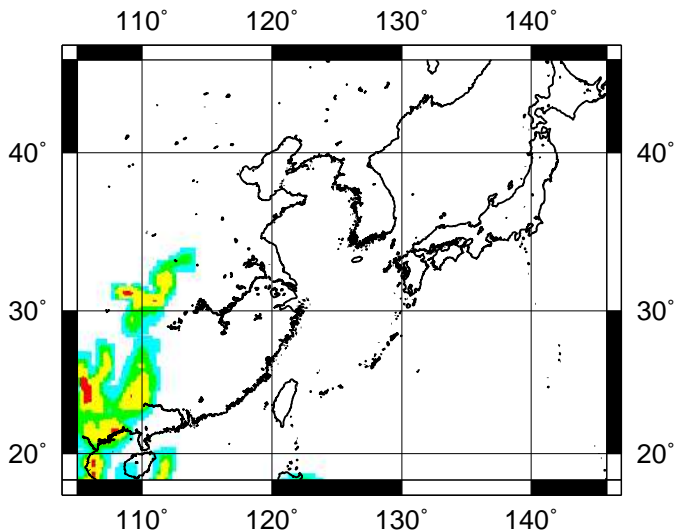
00 UTC 18/10/2015



1e-30 1e-15 1e-14 1e-13 1e-12

Relative Aerial Density

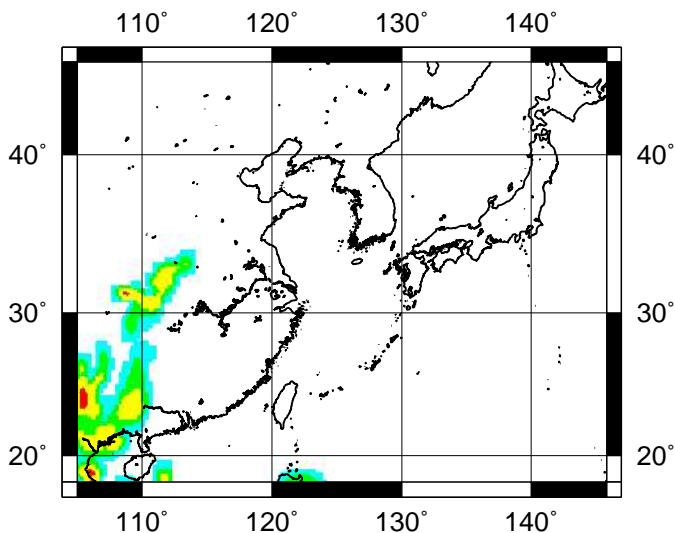
03 UTC 18/10/2015



$1e-30$ $1e-15$ $1e-14$ $1e-13$ $1e-12$

Relative Aerial Density

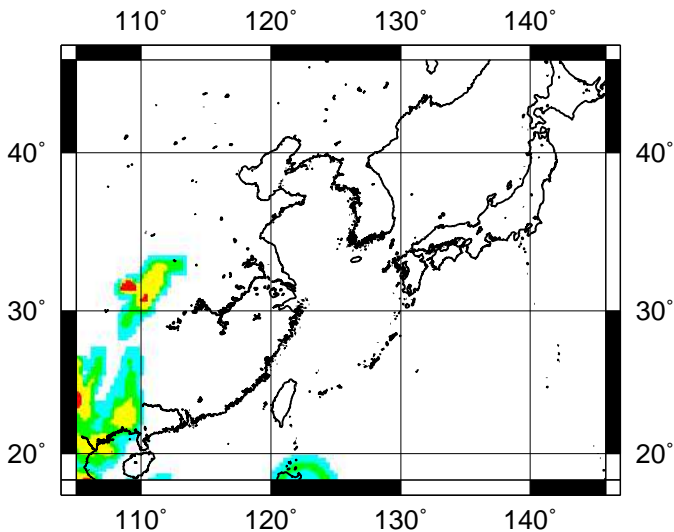
06 UTC 18/10/2015



1e-30 1e-15 1e-14 1e-13 1e-12

Relative Aerial Density

10 UTC 18/10/2015



1e-30 1e-15 1e-14 1e-13 1e-12

Relative Aerial Density