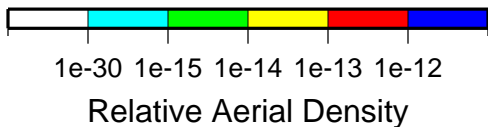
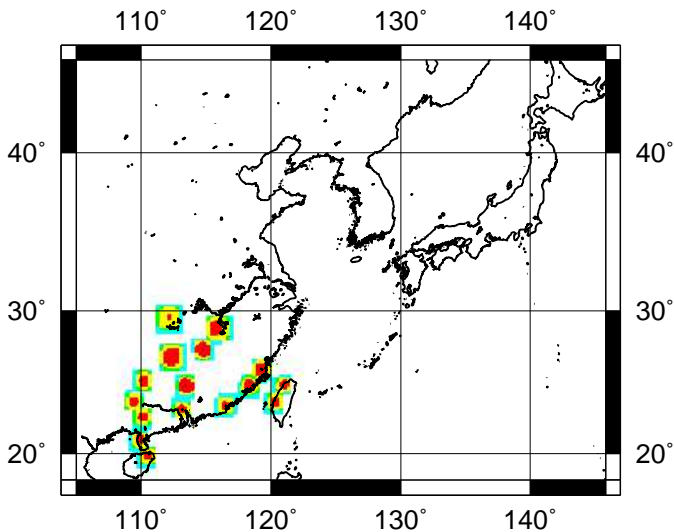
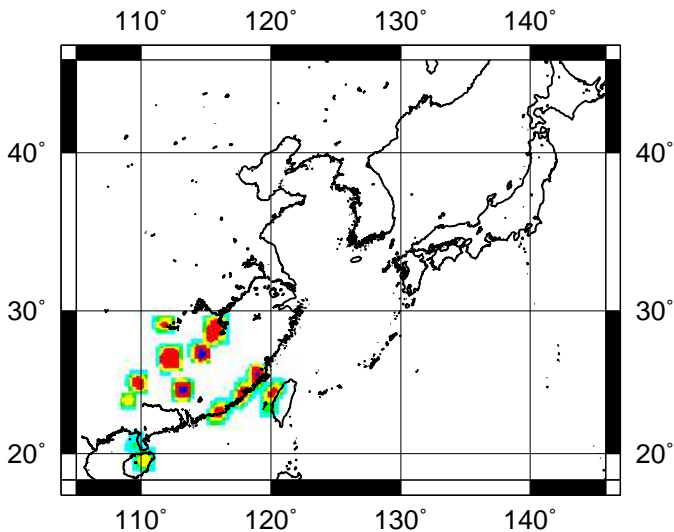


22 UTC 16/10/2015



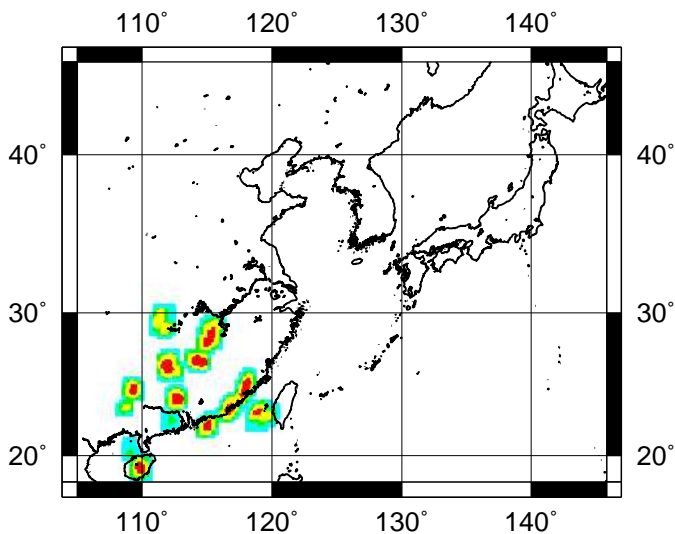
00 UTC 17/10/2015



1e-30 1e-15 1e-14 1e-13 1e-12

Relative Aerial Density

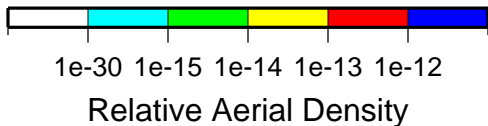
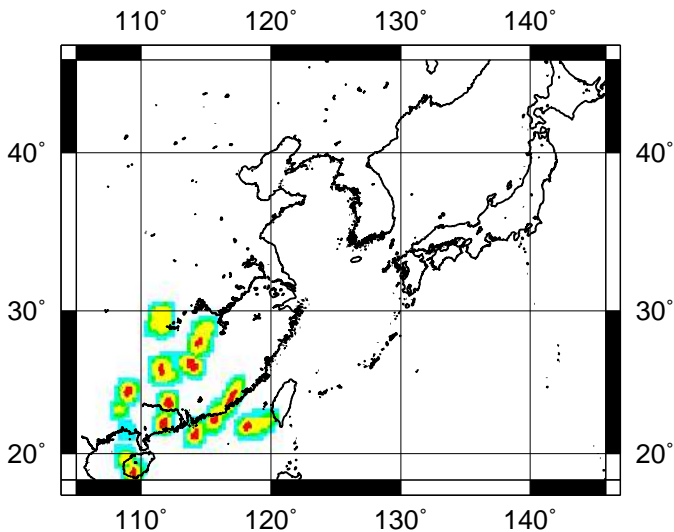
03 UTC 17/10/2015



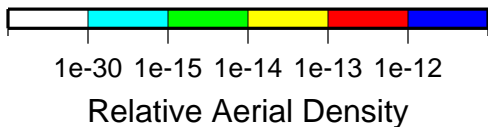
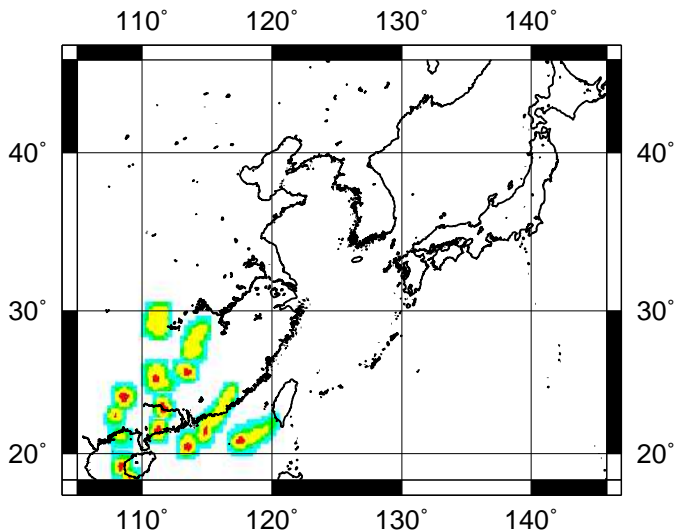
1e-30 1e-15 1e-14 1e-13 1e-12

Relative Aerial Density

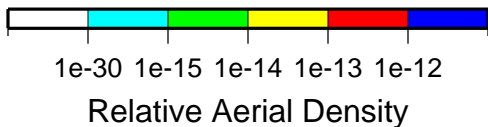
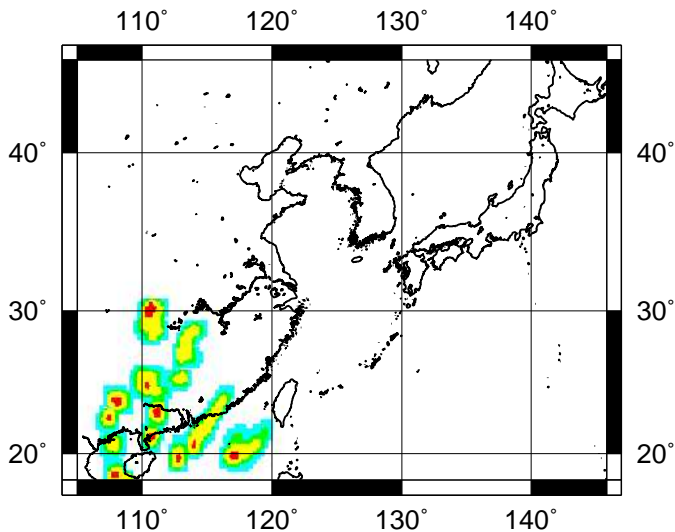
06 UTC 17/10/2015



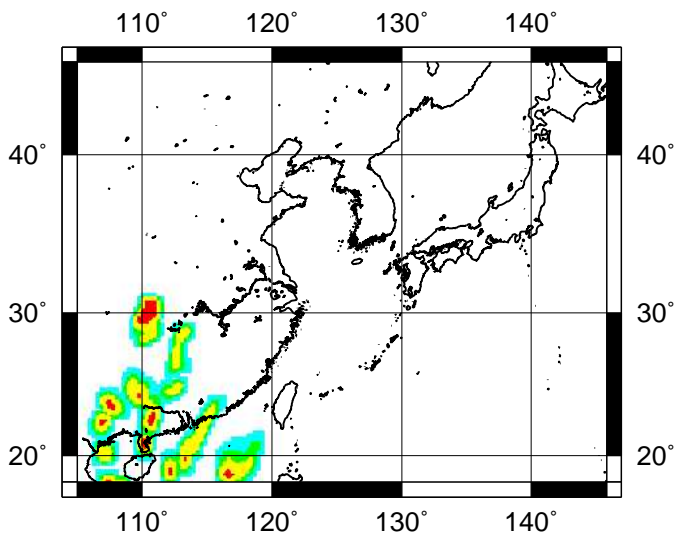
09 UTC 17/10/2015



12 UTC 17/10/2015



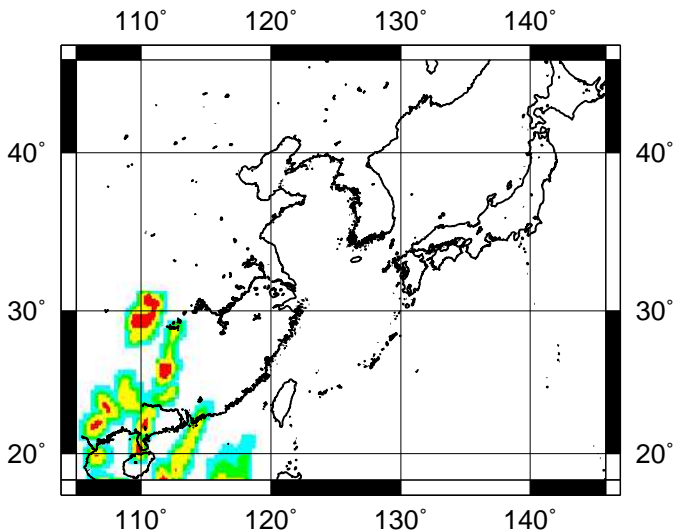
15 UTC 17/10/2015



1e-30 1e-15 1e-14 1e-13 1e-12

Relative Aerial Density

18 UTC 17/10/2015

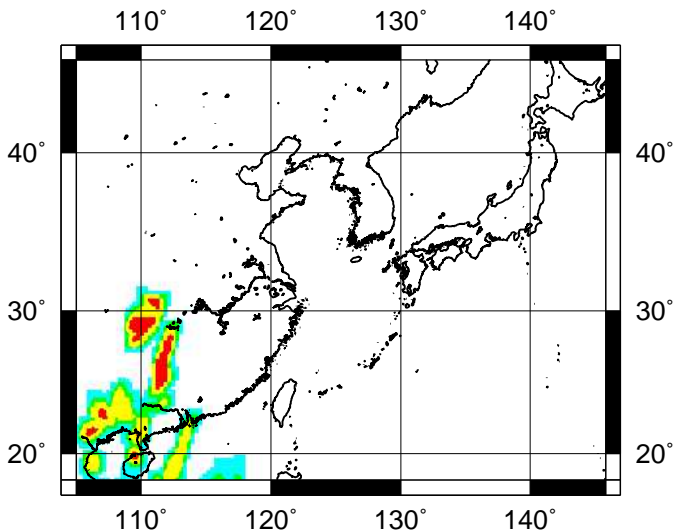


1e-30 1e-15 1e-14 1e-13 1e-12

Relative Aerial Density



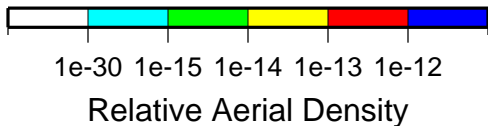
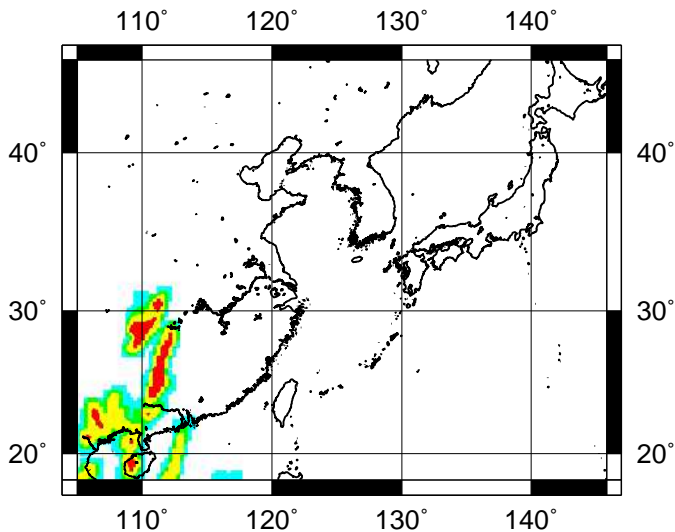
21 UTC 17/10/2015



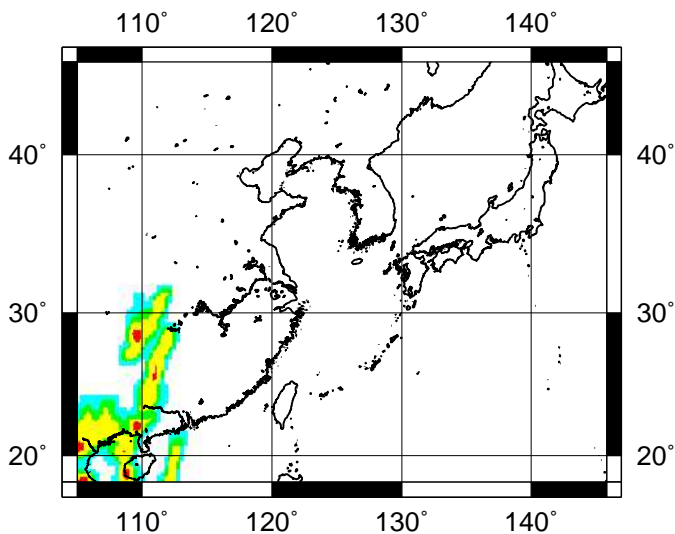
1e-30 1e-15 1e-14 1e-13 1e-12

Relative Aerial Density

00 UTC 18/10/2015



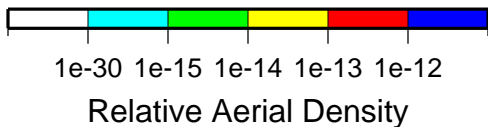
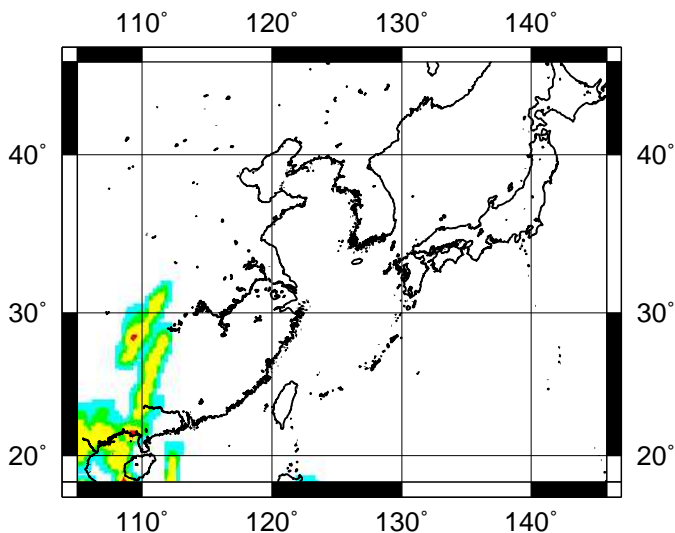
03 UTC 18/10/2015



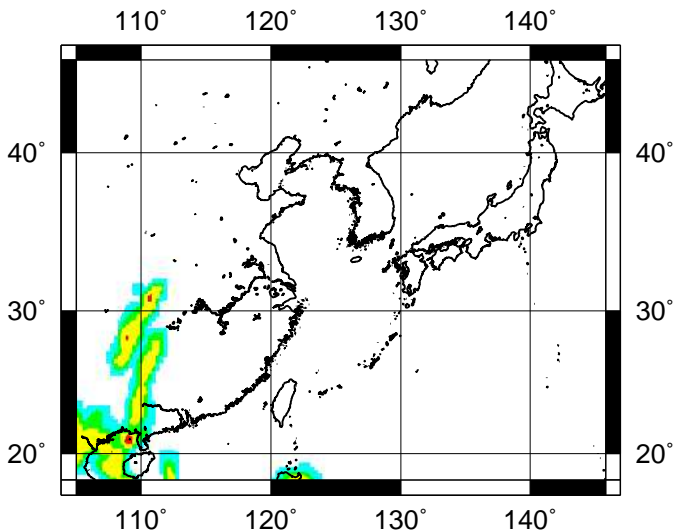
1e-30 1e-15 1e-14 1e-13 1e-12

Relative Aerial Density

06 UTC 18/10/2015



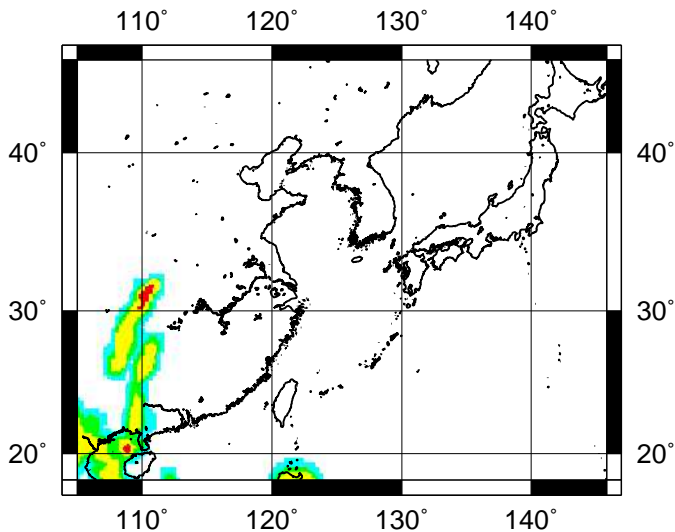
09 UTC 18/10/2015



1e-30 1e-15 1e-14 1e-13 1e-12

Relative Aerial Density

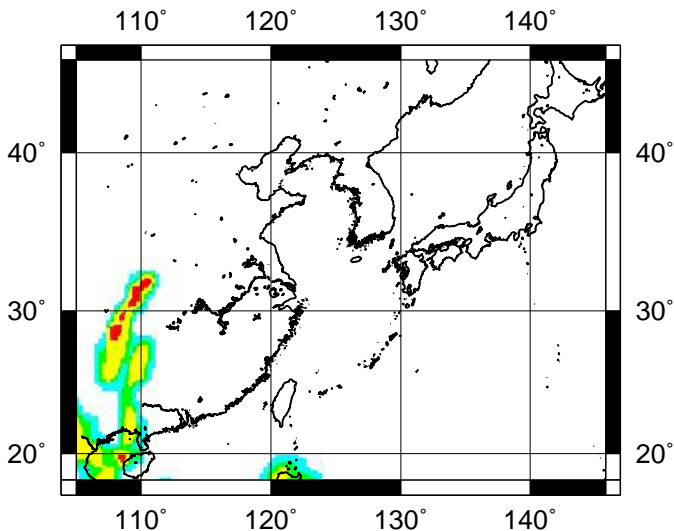
12 UTC 18/10/2015



1e-30 1e-15 1e-14 1e-13 1e-12

Relative Aerial Density

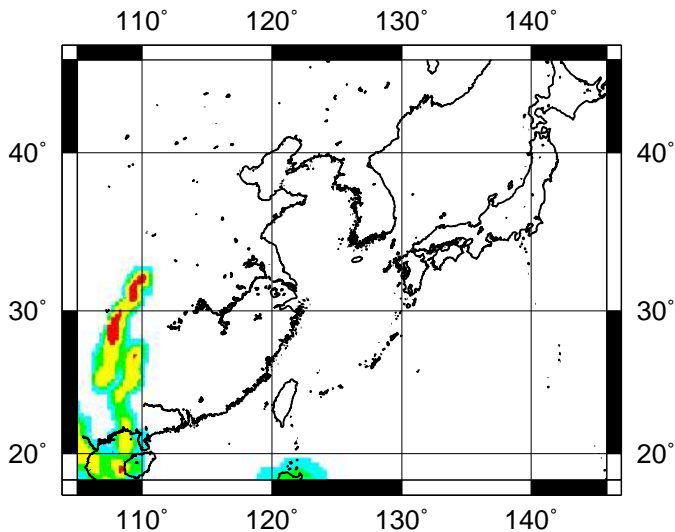
15 UTC 18/10/2015



1e-30 1e-15 1e-14 1e-13 1e-12

Relative Aerial Density

18 UTC 18/10/2015



1e-30 1e-15 1e-14 1e-13 1e-12

Relative Aerial Density



21 UTC 18/10/2015

